




Field Report

| | |
|--|--|
| GENERAL INFO | <p>ID 146</p> <p>Corridor BS 123B</p> <p>Latitude +29.571672</p> <p>Longitude -97.964755</p> <p>Google Maps Hyperlink http://local.google.com/maps?q=+29.571672,-97.964755</p> <p>Field Notes Potential Pav Repair Might be out of ROW Might leave a lip if we mill 4" off</p> |
| UTILITY DETAILS | <p>Utility Question</p> <p>Owner Question</p> <p>Type Horizontal and Vertical</p> |
| SITE PHOTOS | <div style="display: flex; justify-content: space-around;"> <div style="text-align: center;"> <p>Photo 1</p>  </div> <div style="text-align: center;"> <p>Photo 2</p>  </div> <div style="text-align: center;"> <p>Photo 3</p>  </div> </div> |
| <p>Date Collected 11/7/2017 11:44:25 AM Date Modified 12/11/2017 12:12:38</p> | |