




Utility Inventory Report

| | |
|---|--|
| GENERAL INFO | <p>ID 176</p> <p>Corridor BS 123B</p> <p>Latitude +29.574614</p> <p>Longitude -97.964653</p> <p>Google Maps Hyperlink <a +29.574614,-97.964653"="" href="http://local.google.com/maps?q=">http://local.google.com/maps?q="+29.574614,-97.964653</p> <p>Field Notes Corner curb inlet</p> |
| UTILITY DETAILS | <p>Utility Curb Inlet</p> <p>Owner TXDOT</p> <p>Type Horizontal and Vertical</p> |
| SITE PHOTOS | <div style="display: flex; justify-content: space-around;"> <div style="text-align: center;"> <p>Photo 1</p>  </div> <div style="text-align: center;"> <p>Photo 2</p>  </div> <div style="text-align: center;"> <p>Photo 3</p>  </div> </div> |
| <p>Date Collected 11/7/2017 2:08:24 PM Date Modified 12/11/2017 12:12:38</p> | |