




Utility Inventory Report

GENERAL INFO	<p>ID 198</p> <p>Corridor BS 123B</p> <p>Latitude +29.577508</p> <p>Longitude -97.964731</p> <p>Google Maps Hyperlink <a +29.577508,-97.964731"="" href="http://local.google.com/maps?q=">http://local.google.com/maps?q="+29.577508,-97.964731</p> <p>Field Notes</p>
UTILITY DETAILS	<p>Utility Curb Inlet</p> <p>Owner TXDOT</p> <p>Type Horizontal and Vertical</p>
SITE PHOTOS	<div style="display: flex; justify-content: space-around; text-align: center;"> <div> <p>Photo 1</p>  </div> <div> <p>Photo 2</p>  </div> <div> <p>Photo 3</p>  </div> </div>
<p>Date Collected 11/7/2017 3:24:18 PM Date Modified 12/11/2017 12:12:38</p>	