




Utility Inventory Report

GENERAL INFO	<p>ID 273</p> <p>Corridor BS 123B</p> <p>Latitude +29.561142</p> <p>Longitude -97.968945</p> <p>Google Maps Hyperlink <a +29.561142,-97.968945"="" href="http://local.google.com/maps?q=">http://local.google.com/maps?q="+29.561142,-97.968945</p> <p>Field Notes Possible overlay location of MH</p>
UTILITY DETAILS	<p>Utility Sanitary Sewer Manhole</p> <p>Owner City of Seguin</p> <p>Type Vertical</p>
SITE PHOTOS	<div style="display: flex; justify-content: space-around; text-align: center;"> <div data-bbox="321 1150 636 1640"> <p>Photo 1</p>  </div> <div data-bbox="712 1150 1027 1640"> <p>Photo 2</p>  </div> <div data-bbox="1110 1150 1425 1640"> <p>Photo 3</p>  </div> </div>
<p>Date Collected 11/8/2017 12:40:04 PM Date Modified 12/11/2017 12:12:38</p>	