




Utility Conflict Report

OWNER	Utility	AT&T	Corridor	SW MILITARY	SITE PHOTOS	
	Contact	PHILIP AUSTIN	ID	1107		
GENERAL INFO	Utility	COMMUNICATIONS				
	Size and Material	OVERHEAD TELECOMM LINES				
	Accessible Route	ASSET IS INSIDE ACCESSIBLE ROUTE				
	Longitudinal or Crossing	LONGITUDINAL				
	Placement Relative to ROW	INSIDE ROW				
LOCATION	Sheet No.	179				
	Station	769+80.95				
	Offset	-16.19				
	Latitude	+29.358186				
	Longitude	-98.55710				
SUE	Level of Investigation Req'd	NONE				
	Test Hole No	N/A				
	Test Hole Depth	N/A				
RESOLUTION	Recommended Action	NO CONFLICT				
	Estimated Resolution Date					
	Resolution Status	NO RESOLUTION WAS REQUIRED				
	Comment	Related to utility ID 7134				
Date Collected		Date Modified		12/18/2018 4:05:13 PM		

TBPE Firm Registration #470 | TBPLS Firm Registration #10028800