





## Utility Conflict Report

<b>OWNER</b>	<b>Utility</b>	AT&T	<b>Corridor</b>	SW MILITARY	<b>SITE PHOTOS</b>	
	<b>Contact</b>	PHILIP AUSTIN	<b>ID</b>	1113		
<b>GENERAL INFO</b>	<b>Utility</b>	COMMUNICATIONS				
	<b>Size and Material</b>	OVERHEAD TELECOMM LINES				
	<b>Accessible Route</b>	ASSET IS OUTSIDE ACCESSIBLE ROUTE				
	<b>Longitudinal or Crossing</b>	LONGITUDINAL				
	<b>Placement Relative to ROW</b>	INSIDE ROW				
<b>LOCATION</b>	<b>Sheet No.</b>	184				
	<b>Station</b>	782+85.50				
	<b>Offset</b>	-16.24				
	<b>Latitude</b>	+29.357801				
	<b>Longitude</b>	-98.55320				
<b>SUE</b>	<b>Level of Investigation Req'd</b>	NONE				
	<b>Test Hole No</b>	N/A				
	<b>Test Hole Depth</b>	N/A				
<b>RESOLUTION</b>	<b>Recommended Action</b>	NO CONFLICT				
	<b>Estimated Resolution Date</b>					
	<b>Resolution Status</b>	NO RESOLUTION WAS REQUIRED				
	<b>Comment</b>	Related to utility ID 7128				
<b>Date Collected</b>		<b>Date Modified</b>		12/18/2018 4:05:22 PM		

TBPE Firm Registration #470 | TBPLS Firm Registration #10028800