





Utility Conflict Report

OWNER	Utility	TxDOT	Corridor	NOGALITOS	SITE PHOTOS	
	Contact	SUMAN SHRESTHA	ID	3005		
GENERAL INFO	Utility	STORM SEWER				
	Size and Material	STANDARD MANHOLE, CAST IRON				
	Accessible Route	ASSET IS INSIDE ACCESSIBLE ROUTE				
	Longitudinal or Crossing	CROSSING				
	Placement Relative to ROW	INSIDE ROW				
LOCATION	Sheet No.					
	Station	108+70.87				
	Offset	-26.3065				
	Latitude	+29.388098				
	Longitude	-98.52255				
SUE	Level of Investigation Req'd	NONE				
	Test Hole No	N/A				
	Test Hole Depth	N/A				
RESOLUTION	Recommended Action	NO CONFLICT				
	Estimated Resolution Date	8/13/2018				
	Resolution Status	NO RESOLUTION WAS REQUIRED				
	Comment	Sidewalk width = 6'-0" Unable to open manhole				
Date Collected		7/2/2018 1:03:44 PM		Date Modified	8/14/2018 4:38:26 PM	

TBPE Firm Registration #470 | TBPLS Firm Registration #10028800