




Utility Conflict Report

OWNER	Utility	SAWS	Corridor	NOGALITOS	SITE PHOTOS		
	Contact	NINA BITTLE	ID	3023			
GENERAL INFO	Utility	SANITARY SEWER					
	Size and Material	STANDARD MANHOLE, CAST IRON					
	Accessible Route	ASSET IS INSIDE ACCESSIBLE ROUTE					
	Longitudinal or Crossing	CROSSING					
	Placement Relative to ROW	INSIDE ROW					
LOCATION	Sheet No.						
	Station	114+75.48					
	Offset	-41.6481					
	Latitude	+29.389397					
	Longitude	-98.52146					
SUE	Level of Investigation Req'd	NONE					
	Test Hole No	N/A					
	Test Hole Depth	N/A					
RESOLUTION	Recommended Action	NO CONFLICT					
	Estimated Resolution Date	8/13/2018					
	Resolution Status	NO RESOLUTION WAS REQUIRED					
	Comment	Bottom of cone to surface = 11" Lid flange thickness = 1" Sidewalk width = 7'-4"					
Date Collected		7/2/2018 3:39:37 PM		Date Modified		8/14/2018 4:38:26 PM	

TBPE Firm Registration #470 | TBPLS Firm Registration #10028800