




Utility Conflict Report

OWNER	Utility	SAWS	Corridor	NOGALITOS	SITE PHOTOS		
	Contact	ANN PECHE	ID	3042			
GENERAL INFO	Utility	WATER					
	Size and Material	STANDARD WATER METER, STEEL					
	Accessible Route	ASSET IS INSIDE ACCESSIBLE ROUTE					
	Longitudinal or Crossing	CROSSING					
	Placement Relative to ROW	INSIDE ROW					
LOCATION	Sheet No.	125					
	Station	133+76.47					
	Offset	-27.32					
	Latitude	+29.393590					
	Longitude	-98.51778					
SUE	Level of Investigation Req'd	NONE					
	Test Hole No	N/A					
	Test Hole Depth	N/A					
RESOLUTION	Recommended Action	MINIMIZE - PROTECT IN PLACE					
	Estimated Resolution Date						
	Resolution Status	UTILITY OWNER INFORMED OF UTILITY					
	Comment	Top of meter to surface = 8" Rubber lid thickness = 2" Meter to back of sidewalk = 4'-0 1/2" Sidewalk width = 9'-3" Lower cover 3-4" due to lowering of adjacent sidewalk					
Date Collected		7/10/2018 2:57:24 PM		Date Modified		10/12/2018 3:14:06 PM	

TBPE Firm Registration #470 | TBPLS Firm Registration #10028800