




Utility Conflict Report

OWNER	Utility	SAWS	Corridor	NOGALITOS	SITE PHOTOS		
	Contact	ANN PECHE	ID	3060			
GENERAL INFO	Utility	WATER					
	Size and Material	STANDARD WATER VALVE, CAST IRON					
	Accessible Route	ASSET IS INSIDE ACCESSIBLE ROUTE					
	Longitudinal or Crossing	CROSSING					
	Placement Relative to ROW	INSIDE ROW					
LOCATION	Sheet No.	131					
	Station	143+39.80					
	Offset	20.42					
	Latitude	+29.395596					
	Longitude	-98.51593					
SUE	Level of Investigation Req'd	NONE					
	Test Hole No	N/A					
	Test Hole Depth	N/A					
RESOLUTION	Recommended Action	MINIMIZE - PROTECT IN PLACE					
	Estimated Resolution Date						
	Resolution Status	UTILITY OWNER INFORMED OF UTILITY					
	Comment	Top of valve to surface = 3'-5" Meter to back of curb = 2'-10 1/2" Sidewalk width = 4'-3" Lid thickness = 5"					
Date Collected		7/11/2018 10:19:41 AM		Date Modified		10/12/2018 3:14:06 PM	

TBPE Firm Registration #470 | TBPLS Firm Registration #10028800