




Utility Conflict Report

OWNER	Utility	SAWS	Corridor	SW MILITARY	SITE PHOTOS		
	Contact	ANN PECHE	ID	3093			
GENERAL INFO	Utility	WATER					
	Size and Material	STANDARD FIRE HYDRANT					
	Accessible Route	ASSET IS INSIDE ACCESSIBLE ROUTE					
	Longitudinal or Crossing	CROSSING					
	Placement Relative to ROW	INSIDE ROW					
LOCATION	Sheet No.	123					
	Station	515+32.46					
	Offset	21.956					
	Latitude	+29.358675					
	Longitude	-98.56489					
SUE	Level of Investigation Req'd	NONE					
	Test Hole No	N/A					
	Test Hole Depth	N/A					
RESOLUTION	Recommended Action	NO CONFLICT					
	Estimated Resolution Date	8/14/2018					
	Resolution Status	NO RESOLUTION WAS REQUIRED					
	Comment	Back of curb to hydrant = 8'-7" Fence to hydrant = 7'-4"					
Date Collected		7/19/2018 10:34:47 AM		Date Modified		11/28/2018 6:59:12 AM	

TBPE Firm Registration #470 | TBPLS Firm Registration #10028800