




Utility Conflict Report

OWNER	Utility	SAWS	Corridor	SW MILITARY	SITE PHOTOS		
	Contact	ANN PECHE	ID	3112			
GENERAL INFO	Utility	WATER					
	Size and Material	STANDARD WATER METER, STEEL					
	Accessible Route	ASSET IS INSIDE ACCESSIBLE ROUTE					
	Longitudinal or Crossing	CROSSING					
	Placement Relative to ROW	INSIDE ROW					
LOCATION	Sheet No.	132					
	Station	544+88.53					
	Offset	21.26					
	Latitude	+29.357792					
	Longitude	-98.55569					
SUE	Level of Investigation Req'd	NONE					
	Test Hole No	N/A					
	Test Hole Depth	N/A					
RESOLUTION	Recommended Action	MINIMIZE - PROTECT IN PLACE					
	Estimated Resolution Date						
	Resolution Status	UTILITY OWNER INFORMED OF UTILITY					
	Comment	Back of curb to meter = 8'-4" Top of meter to surface = 10" Lid thickness = 3/8" Broken lid					
Date Collected		7/24/2018 9:26:50 AM		Date Modified		11/28/2018 6:59:12 AM	

TBPE Firm Registration #470 | TBPLS Firm Registration #10028800