




Utility Conflict Report

OWNER	Utility	SAWS	Corridor	SW MILITARY	SITE PHOTOS		
	Contact	ANN PECHE	ID	3118			
GENERAL INFO	Utility	WATER					
	Size and Material	STANDARD FIRE HYDRANT					
	Accessible Route	ASSET IS OUTSIDE ACCESSIBLE ROUTE					
	Longitudinal or Crossing	CROSSING					
	Placement Relative to ROW	INSIDE ROW					
LOCATION	Sheet No.	134					
	Station	546+91.51					
	Offset	16.5224					
	Latitude	+29.357748					
	Longitude	-98.55510					
SUE	Level of Investigation Req'd	NONE					
	Test Hole No	N/A					
	Test Hole Depth	N/A					
RESOLUTION	Recommended Action	NO CONFLICT					
	Estimated Resolution Date						
	Resolution Status	NO RESOLUTION WAS REQUIRED					
	Comment	Front of sidewalk to hydrant = 3'-2" Sidewalk width = 4'-6"					
Date Collected		7/24/2018 10:15:21 AM		Date Modified		11/28/2018 6:59:12 AM	

TBPE Firm Registration #470 | TBPLS Firm Registration #10028800