




Utility Conflict Report

OWNER	Utility	AT&T	Corridor	SW MILITARY	SITE PHOTOS	
	Contact	PHILIP AUSTIN	ID	3122		
GENERAL INFO	Utility	COMMUNICATIONS				
	Size and Material	UNKNOWN				
	Accessible Route	ASSET IS OUTSIDE ACCESSIBLE ROUTE				
	Longitudinal or Crossing	CROSSING				
	Placement Relative to ROW	INSIDE ROW				
LOCATION	Sheet No.	135				
	Station	548+78.16				
	Offset	17.5007				
	Latitude	+29.357665				
	Longitude	-98.55450				
SUE	Level of Investigation Req'd	NONE				
	Test Hole No	N/A				
	Test Hole Depth	N/A				
RESOLUTION	Recommended Action	NO CONFLICT				
	Estimated Resolution Date					
	Resolution Status	NO RESOLUTION WAS REQUIRED				
	Comment	Front of sidewalk to utility box = 2'-1" Sidewalk width = 4'-0" Unable to open lid Adjacent to existing VIA bus stop				
Date Collected		7/24/2018 11:27:48 AM		Date Modified	11/28/2018 6:59:12 AM	

TBPE Firm Registration #470 | TBPLS Firm Registration #10028800