





Utility Conflict Report

OWNER	Utility	CPS	Corridor	BANDERA	SITE PHOTOS	
	Contact	BILL FEY	ID	3902		
GENERAL INFO	Utility	GAS				
	Size and Material	STANDARD GAS VALVE, CAST IRON				
	Accessible Route	ASSET IS OUTSIDE ACCESSIBLE ROUTE				
	Longitudinal or Crossing	CROSSING				
	Placement Relative to ROW	INSIDE ROW				
LOCATION	Sheet No.	246				
	Station	1414+24				
	Offset	30				
	Latitude	+29.502805				
	Longitude	-98.62596				
SUE	Level of Investigation Req'd	NONE				
	Test Hole No	N/A				
	Test Hole Depth	N/A				
RESOLUTION	Recommended Action	MINIMIZE - PROTECT IN PLACE				
	Estimated Resolution Date					
	Resolution Status	UTILITY CONFLICT CREATED				
	Comment	Gas valves Top of valve to surface = 0" (top right valve in first image)				
Date Collected		8/17/2018 1:15:06 PM		Date Modified	11/21/2018 2:51:37 PM	

TBPE Firm Registration #470 | TBPLS Firm Registration #10028800