




Utility Conflict Report

OWNER	Utility	PRIVATE	Corridor	NOGALITOS	SITE PHOTOS		
	Contact	UNKNOWN	ID	4064			
GENERAL INFO	Utility	UNKNOWN					
	Size and Material	UNKNOWN					
	Accessible Route	ASSET IS OUTSIDE ACCESSIBLE ROUTE					
	Longitudinal or Crossing	CROSSING					
	Placement Relative to ROW	INSIDE ROW					
LOCATION	Sheet No.						
	Station	120+46.04					
	Offset	-30.7254					
	Latitude	+29.390672					
	Longitude	-98.52039					
SUE	Level of Investigation Req'd	NONE					
	Test Hole No	N/A					
	Test Hole Depth	N/A					
RESOLUTION	Recommended Action	NO CONFLICT					
	Estimated Resolution Date	8/13/2018					
	Resolution Status	NO RESOLUTION WAS REQUIRED					
	Comment	Concrete sign pedestal and abandoned concrete pad with bollards Edge of pad to back of sidewalk = 8" Sign vertical clearance = 8'-5"					
Date Collected		7/10/2018 9:34:35 AM		Date Modified		8/14/2018 4:38:26 PM	

TBPE Firm Registration #470 | TBPLS Firm Registration #10028800