





Utility Conflict Report

OWNER	Utility	SAWS	Corridor	SW MILITARY	SITE PHOTOS	
	Contact	ANN PECHE	ID	4081		
GENERAL INFO	Utility	SANITARY SEWER				
	Size and Material	STANDARD MANHOLE, CAST IRON				
	Accessible Route	ASSET IS INSIDE ACCESSIBLE ROUTE				
	Longitudinal or Crossing	CROSSING				
	Placement Relative to ROW	INSIDE ROW				
LOCATION	Sheet No.	128				
	Station	527+74.26				
	Offset	21.5148				
	Latitude	+29.358279				
	Longitude	-98.56098				
SUE	Level of Investigation Req'd	NONE				
	Test Hole No	N/A				
	Test Hole Depth	N/A				
RESOLUTION	Recommended Action	NO CONFLICT				
	Estimated Resolution Date	8/14/2018				
	Resolution Status	NO RESOLUTION WAS REQUIRED				
	Comment	Back of sidewalk to manhole = 1'-11" Unable to open manhole				
Date Collected		7/23/2018 7:30:42 AM	Date Modified		11/28/2018 6:59:12 AM	

TBPE Firm Registration #470 | TBPLS Firm Registration #10028800