





Utility Conflict Report

OWNER	Utility	SAWS	Corridor	SW MILITARY	SITE PHOTOS	
	Contact	ANN PECHE	ID	4087		
GENERAL INFO	Utility	WATER				
	Size and Material	STANDARD WATER VALVE, CAST IRON				
	Accessible Route	ASSET IS INSIDE ACCESSIBLE ROUTE				
	Longitudinal or Crossing	CROSSING				
	Placement Relative to ROW	INSIDE ROW				
LOCATION	Sheet No.	129				
	Station	531+27.83				
	Offset	17.26				
	Latitude	+29.358194				
	Longitude	-98.55995				
SUE	Level of Investigation Req'd	NONE				
	Test Hole No	N/A				
	Test Hole Depth	N/A				
RESOLUTION	Recommended Action	MINIMIZE - PROTECT IN PLACE				
	Estimated Resolution Date					
	Resolution Status	UTILITY OWNER INFORMED OF UTILITY				
	Comment	Lid thickness = 1.5" Top of valve to surface= 3'-4.5" Back of curb to valve = 3'-1.5" Sidewalk width = 4'-0" Adjacent to existing VIA bus stop				
Date Collected		7/23/2018 8:16:21 AM		Date Modified 11/28/2018 6:59:12 AM		

TBPE Firm Registration #470 | TBPLS Firm Registration #10028800