




Utility Conflict Report

OWNER	Utility	CPS	Corridor	SW MILITARY	SITE PHOTOS	
	Contact	JAKE MARTINEZ	ID	4151		
GENERAL INFO	Utility	ELECTRIC				
	Size and Material	STANDARD POWER POLE, TIMBER				
	Accessible Route	ASSET IS INSIDE ACCESSIBLE ROUTE				
	Longitudinal or Crossing	CROSSING				
	Placement Relative to ROW	INSIDE ROW				
LOCATION	Sheet No.	155				
	Station	677+08.44				
	Offset	16.69				
	Latitude	+29.356529				
	Longitude	-98.51429				
SUE	Level of Investigation Req'd	NONE				
	Test Hole No	N/A				
	Test Hole Depth	N/A				
RESOLUTION	Recommended Action	NO CONFLICT				
	Estimated Resolution Date					
	Resolution Status	NO RESOLUTION WAS REQUIRED				
	Comment	Pole ID: 436575 Pole to face of curb = 2'-8" Pole to back of curb = 2'-5" Sidewalk width = 6'-0"				
Date Collected		8/1/2018 1:44:42 PM	Date Modified		12/18/2018 4:00:32 PM	

TBPE Firm Registration #470 | TBPLS Firm Registration #10028800