




Utility Conflict Report

OWNER	Utility	SAWS	Corridor	SW MILITARY	SITE PHOTOS	
	Contact	ANN PECHE	ID	4170		
GENERAL INFO	Utility	WATER				
	Size and Material	STANDARD FIRE HYDRANT				
	Accessible Route	ASSET IS INSIDE ACCESSIBLE ROUTE				
	Longitudinal or Crossing	CROSSING				
	Placement Relative to ROW	INSIDE ROW				
LOCATION	Sheet No.	158				
	Station	687+61.65				
	Offset	18.0141				
	Latitude	+29.356512				
	Longitude	-98.51092				
SUE	Level of Investigation Req'd	NONE				
	Test Hole No	N/A				
	Test Hole Depth	N/A				
RESOLUTION	Recommended Action	NO CONFLICT				
	Estimated Resolution Date					
	Resolution Status	NO RESOLUTION WAS REQUIRED				
	Comment	Back of curb to hydrant = 3'-8" Sidewalk width = 7'-10" Face of wall to hydrant = 3'-0"				
Date Collected		8/2/2018 10:58:21 AM	Date Modified		11/28/2018 6:59:12 AM	

TBPE Firm Registration #470 | TBPLS Firm Registration #10028800