





Utility Conflict Report

OWNER	Utility	SAWS	Corridor	BANDERA	SITE PHOTOS	
	Contact	ANN PECHE	ID	4579		
GENERAL INFO	Utility	WATER				
	Size and Material	UNKNOWN				
	Accessible Route	ASSET IS OUTSIDE ACCESSIBLE ROUTE				
	Longitudinal or Crossing	LONGITUDINAL				
	Placement Relative to ROW	INSIDE ROW				
LOCATION	Sheet No.	290				
	Station	1514+40				
	Offset	23				
	Latitude	+29.527099				
	Longitude	-98.64074				
SUE	Level of Investigation Req'd	QLA				
	Test Hole No	N/A				
	Test Hole Depth	N/A				
RESOLUTION	Recommended Action	ACCOMMODATE - RELOCATION				
	Estimated Resolution Date					
	Resolution Status	UTILITY OWNER INFORMED OF UTILITY				
	Comment	GIS indicates that a waterline could be located beneath proposed bus pad. Request As-builts for line depth verification				
Date Collected		11/20/2018 10:38:28 AM		Date Modified 12/19/2018 11:48:32 AM		

TBPE Firm Registration #470 | TBPLS Firm Registration #10028800