




Utility Conflict Report

OWNER	Utility	SAWS	Corridor	BANDERA	SITE PHOTOS 
	Contact	ANN PECHE	ID	4611	
GENERAL INFO	Utility	WATER			
	Size and Material	STANDARD WATER VALVE, CAST IRON			
	Accessible Route	ASSET IS OUTSIDE ACCESSIBLE ROUTE			
	Longitudinal or Crossing	CROSSING			
	Placement Relative to ROW	INSIDE ROW			
LOCATION	Sheet No.	262			
	Station	1432+69.22			
	Offset	36.74			
	Latitude	+29.507323			
	Longitude	-98.628681			
SUE	Level of Investigation Req'd	NONE			
	Test Hole No	N/A			
	Test Hole Depth	N/A			
RESOLUTION	Recommended Action	MINIMIZE - PROTECT IN PLACE			
	Estimated Resolution Date				
	Resolution Status	UTILITY OWNER INFORMED OF UTILITY			
	Comment				
Date Collected		12/18/2018 1:07:56 PM		Date Modified	12/19/2018 11:48:36 AM