




## Utility Conflict Report

<b>OWNER</b>	<b>Utility</b>	SAWS	<b>Corridor</b>	SW MILITARY	<div style="border: 1px solid black; padding: 5px; margin-bottom: 5px;"><b>SITE PHOTOS</b></div>   
	<b>Contact</b>	ANN PECHE	<b>ID</b>	7021	
<b>GENERAL INFO</b>	<b>Utility</b>	WATER			
	<b>Size and Material</b>	STANDARD WATER VALVE, CAST IRON			
	<b>Accessible Route</b>	ASSET IS OUTSIDE ACCESSIBLE ROUTE			
	<b>Longitudinal or Crossing</b>	CROSSING			
	<b>Placement Relative to ROW</b>	INSIDE ROW			
<b>LOCATION</b>	<b>Sheet No.</b>	213			
	<b>Station</b>	955+29.01			
	<b>Offset</b>	-18.0961			
	<b>Latitude</b>	+29.356864			
	<b>Longitude</b>	-98.49908			
<b>SUE</b>	<b>Level of Investigation Req'd</b>	NONE			
	<b>Test Hole No</b>	N/A			
	<b>Test Hole Depth</b>	N/A			
<b>RESOLUTION</b>	<b>Recommended Action</b>	MINIMIZE - PROTECT IN PLACE			
	<b>Estimated Resolution Date</b>				
	<b>Resolution Status</b>	UTILITY OWNER INFORMED OF UTILITY			
	<b>Comment</b>	Top of valve to bottom of lid = 3'-0" Back of curb to valve = 1'-11" Valve to pole = 1'-5"			
<b>Date Collected</b>		8/2/2018 4:11:31 PM	<b>Date Modified</b>		12/18/2018 8:52:41 AM