




## Utility Conflict Report

<b>OWNER</b>	<b>Utility</b>	AT&T	<b>Corridor</b>	SW MILITARY	<b>SITE PHOTOS</b>	
	<b>Contact</b>	PHILIP AUSTIN	<b>ID</b>	7027		
<b>GENERAL INFO</b>	<b>Utility</b>	COMMUNICATIONS				
	<b>Size and Material</b>	1/2" CABLE, STEEL				
	<b>Accessible Route</b>	ASSET IS INSIDE ACCESSIBLE ROUTE				
	<b>Longitudinal or Crossing</b>	CROSSING				
	<b>Placement Relative to ROW</b>	INSIDE ROW				
<b>LOCATION</b>	<b>Sheet No.</b>	212				
	<b>Station</b>	951+97.46				
	<b>Offset</b>	-17.8				
	<b>Latitude</b>	+29.356795				
	<b>Longitude</b>	-98.50022				
<b>SUE</b>	<b>Level of Investigation Req'd</b>	NONE				
	<b>Test Hole No</b>	N/A				
	<b>Test Hole Depth</b>	N/A				
<b>RESOLUTION</b>	<b>Recommended Action</b>	ACCOMODATE - RELOCATION				
	<b>Estimated Resolution Date</b>	12/18/2018				
	<b>Resolution Status</b>	UTILITY OWNER INFORMED OF UTILITY				
	<b>Comment</b>	Pole ID: 408155 Guy wire vertical clearance not sufficient Convert to sidewalk guy				
<b>Date Collected</b>		8/3/2018 8:06:27 AM		<b>Date Modified</b>	12/20/2018 2:02:13 PM	

TBPE Firm Registration #470 | TBPLS Firm Registration #10028800