




Utility Conflict Report

OWNER	Utility	CPS	Corridor	SW MILITARY	SITE PHOTOS	
	Contact	JAKE MARTINEZ	ID	7059		
GENERAL INFO	Utility	ELECTRIC				
	Size and Material	STANDARD POWER POLE, TIMBER				
	Accessible Route	ASSET IS INSIDE ACCESSIBLE ROUTE				
	Longitudinal or Crossing	CROSSING				
	Placement Relative to ROW	INSIDE ROW				
LOCATION	Sheet No.	204				
	Station	910+70.06				
	Offset	-16.84				
	Latitude	+29.356828				
	Longitude	-98.51312				
SUE	Level of Investigation Req'd	NONE				
	Test Hole No	N/A				
	Test Hole Depth	N/A				
RESOLUTION	Recommended Action	NO CONFLICT				
	Estimated Resolution Date					
	Resolution Status	NO RESOLUTION WAS REQUIRED				
	Comment	Pole ID: 508176 Pole diameter = 10" Edge of pavement to pole = 3'-0" Pole to asphalt joint = 3'-7" CATV cable				
Date Collected		8/3/2018 11:05:20 AM	Date Modified		12/18/2018 4:01:28 PM	

TBPE Firm Registration #470 | TBPLS Firm Registration #10028800