

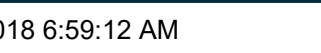


Utility Conflict Report

OWNER	Utility	SAWS	Corridor	SW MILITARY	SITE PHOTOS	
	Contact	ANN PECHE	ID	7077		
GENERAL INFO	Utility	WATER				
	Size and Material	STANDARD WATER METER, CAST IRON				
	Accessible Route	ASSET IS OUTSIDE ACCESSIBLE ROUTE				
	Longitudinal or Crossing	CROSSING				
	Placement Relative to ROW	INSIDE ROW				
LOCATION	Sheet No.	202				
	Station	893+66.40				
	Offset	-22.5632				
	Latitude	+29.356801				
	Longitude	-98.51852				
SUE	Level of Investigation Req'd	NONE				
	Test Hole No	N/A				
	Test Hole Depth	N/A				
RESOLUTION	Recommended Action	NO CONFLICT				
	Estimated Resolution Date					
	Resolution Status	NO RESOLUTION WAS REQUIRED				
	Comment	Back of sidewalk to meter = 4'-6" Meter filled with water Top of meter to surface = 3"				
Date Collected		8/3/2018 1:30:16 PM		Date Modified	11/28/2018 6:59:12 AM	

TBPE Firm Registration #470 | TBPLS Firm Registration #10028800