




Utility Conflict Report

OWNER	Utility	SAWS	Corridor	SW MILITARY	SITE PHOTOS	
	Contact	ANN PECHE	ID	7082		
GENERAL INFO	Utility	WATER				
	Size and Material	STANDARD WATER METER, STEEL				
	Accessible Route	ASSET IS INSIDE ACCESSIBLE ROUTE				
	Longitudinal or Crossing	CROSSING				
	Placement Relative to ROW	INSIDE ROW				
LOCATION	Sheet No.	201				
	Station	889+30.00				
	Offset	-20.9449				
	Latitude	+29.356846				
	Longitude	-98.51983				
SUE	Level of Investigation Req'd	NONE				
	Test Hole No	N/A				
	Test Hole Depth	N/A				
RESOLUTION	Recommended Action	MINIMIZE - PROTECT IN PLACE				
	Estimated Resolution Date					
	Resolution Status	UTILITY OWNER INFORMED OF UTILITY				
	Comment	Meter adjacent to back of sidewalk Top of meter to surface = 7"				
Date Collected		8/3/2018 1:48:27 PM		Date Modified	12/18/2018 7:59:02 AM	

TBPE Firm Registration #470 | TBPLS Firm Registration #10028800