





Utility Conflict Report

OWNER	Utility	CPS	Corridor	SW MILITARY	SITE PHOTOS	
	Contact	JAKE MARTINEZ	ID	7095		
GENERAL INFO	Utility	GAS				
	Size and Material	STANDARD GAS VALVE, CAST IRON				
	Accessible Route	ASSET IS INSIDE ACCESSIBLE ROUTE				
	Longitudinal or Crossing	CROSSING				
	Placement Relative to ROW	INSIDE ROW				
LOCATION	Sheet No.	195				
	Station	858+21.49				
	Offset	-20.0243				
	Latitude	+29.356814				
	Longitude	-98.52961				
SUE	Level of Investigation Req'd	NONE				
	Test Hole No	N/A				
	Test Hole Depth	N/A				
RESOLUTION	Recommended Action	NO CONFLICT				
	Estimated Resolution Date					
	Resolution Status	NO RESOLUTION WAS REQUIRED				
	Comment	Front of sidewalk to meter = 6.5" Top of valve to surface = 3'-2" Lid thickness = 1.5"				
Date Collected		8/3/2018 3:25:22 PM	Date Modified		11/28/2018 6:59:12 AM	

TBPE Firm Registration #470 | TBPLS Firm Registration #10028800