




Utility Conflict Report

OWNER	Utility	SAWS	Corridor	SW MILITARY	SITE PHOTOS		
	Contact	ANN PECHE	ID	7115			
GENERAL INFO	Utility	WATER					
	Size and Material	STANDARD WATER METER, STEEL					
	Accessible Route	ASSET IS INSIDE ACCESSIBLE ROUTE					
	Longitudinal or Crossing	CROSSING					
	Placement Relative to ROW	INSIDE ROW					
LOCATION	Sheet No.	188					
	Station	788+02.18					
	Offset	-21.13					
	Latitude	+29.357687					
	Longitude	-98.55148					
SUE	Level of Investigation Req'd	NONE					
	Test Hole No	N/A					
	Test Hole Depth	N/A					
RESOLUTION	Recommended Action	MINIMIZE - PROTECT IN PLACE					
	Estimated Resolution Date						
	Resolution Status	UTILITY OWNER INFORMED OF UTILITY					
	Comment	Fence to meter = 1'-8" Top of meter to surface = 11" Rubber lid					
Date Collected		8/6/2018 9:26:52 AM		Date Modified		11/28/2018 6:59:12 AM	

TBPE Firm Registration #470 | TBPLS Firm Registration #10028800