






Utility Conflict Report

OWNER	Utility AT&T Corridor BANDERA Contact PHILIP AUSTIN ID 4587			SITE PHOTOS	
	Utility COMMUNICATIONS Size and Material UNKNOWN Accessible Route ASSET IS OUTSIDE ACCESSIBLE ROUTE Longitudinal or Crossing LONGITUDINAL Placement Relative to ROW INSIDE ROW				
GENERAL INFO					
					
LOCATION	Sheet No. 284 Station 1514+40 Offset 23 Latitude +29.527099 Longitude -98.64074				
					
SUE	Level of Investigation Req'd QLA Test Hole No N/A Test Hole Depth N/A				
	Recommended Action ACCOMMODATE - RELOCATION Estimated Resolution Date Resolution Status UTILITY CONFLICT CREATED Comment 811 marked a communication utility near the bus pad. Request As-builts for line depth verification				
RESOLUTION					
Date Collected		11/20/2018 3:18:08 PM		Date Modified	
				11/21/2018 2:51:37 PM	

TBPE Firm Registration #470 | TBPLS Firm Registration #10028800

San Antonio | Austin | Houston | Fort Worth | Dallas

Transportation | Water Resources | Land Development | Surveying | Environmental

2000 NW Loop 410, San Antonio, TX 78213 T: 210.375.9000 www.Pape-Dawson.com