




## Utility Conflict Report

OWNER	Utility	CPS	Corridor	SW MILITARY	SITE PHOTOS
	Contact	JAKE MARTINEZ	ID	4191	
GENERAL INFO	Utility	ELECTRIC			
	Size and Material	STANDARD POWER POLE, TIMBER			
	Accessible Route	ASSET IS INSIDE ACCESSIBLE ROUTE			
	Longitudinal or Crossing	CROSSING			
	Placement Relative to ROW	INSIDE ROW			
LOCATION	Sheet No.	159			
	Station	714+97.05			
	Offset	16.44			
	Latitude	+29.356477			
	Longitude	-98.50237			
SUE	Level of Investigation Req'd	NONE			
	Test Hole No	N/A			
	Test Hole Depth	N/A			
RESOLUTION	Recommended Action	ACCOMODATE - RELOCATION			
	Estimated Resolution Date				
	Resolution Status	UTILITY OWNER INFORMED OF UTILITY			
	Comment	Pole ID: 383693 Pole to back of curb = 3'-9" Pole to back of sidewalk = 2'-1" Sidewalk width = 6'-7" Pole attached to adjacent pole. Relocate pole to ROW with electric lines cantilevered toward the roadway			
Date Collected		8/6/2018 10:30:11 AM		Date Modified	11/21/2018 2:51:37 PM