







## Utility Conflict Report

<b>OWNER</b>	<b>Utility</b>	SAWS	<b>Corridor</b>	BANDERA	<b>SITE PHOTOS</b>	
	<b>Contact</b>	NINA BITTLE	<b>ID</b>	4577		
<b>GENERAL INFO</b>	<b>Utility</b>	WATER				
	<b>Size and Material</b>	UNKNOWN				
	<b>Accessible Route</b>	ASSET IS OUTSIDE ACCESSIBLE ROUTE				
	<b>Longitudinal or Crossing</b>	LONGITUDINAL				
	<b>Placement Relative to ROW</b>	INSIDE ROW				
<b>LOCATION</b>	<b>Sheet No.</b>	269				
	<b>Station</b>	1473+85				
	<b>Offset</b>	25				
	<b>Latitude</b>	+29.516964				
	<b>Longitude</b>	-98.63545				
<b>SUE</b>	<b>Level of Investigation Req'd</b>	QLA				
	<b>Test Hole No</b>	N/A				
	<b>Test Hole Depth</b>	N/A				
<b>RESOLUTION</b>	<b>Recommended Action</b>	ACCOMMODATE - RELOCATION				
	<b>Estimated Resolution Date</b>					
	<b>Resolution Status</b>	UTILITY CONFLICT CREATED				
	<b>Comment</b>	GIS indicates that a waterline could be located beneath proposed bus pad. Request As-builts for line depth verification				
<b>Date Collected</b>		11/20/2018 10:22:31 AM		<b>Date Modified</b>	11/21/2018 2:51:37 PM	

TBPE Firm Registration #470 | TBPLS Firm Registration #10028800

San Antonio | Austin | Houston | Fort Worth | Dallas

Transportation | Water Resources | Land Development | Surveying | Environmental

2000 NW Loop 410, San Antonio, TX 78213 T: 210.375.9000 www.Pape-Dawson.com