




Utility Conflict Report

OWNER	Utility	CPS	Corridor	NOGALITOS	SITE PHOTOS		
	Contact	JAKE MARTINEZ	ID	3032			
GENERAL INFO	Utility	ELECTRIC					
	Size and Material	STANDARD POWER POLE, TIMBER					
	Accessible Route	ASSET IS INSIDE ACCESSIBLE ROUTE					
	Longitudinal or Crossing	CROSSING					
	Placement Relative to ROW	INSIDE ROW					
LOCATION	Sheet No.	82					
	Station	128+72.08					
	Offset	-26.33					
	Latitude	+29.392459					
	Longitude	-98.51883					
SUE	Level of Investigation Req'd	NONE					
	Test Hole No	N/A					
	Test Hole Depth	N/A					
RESOLUTION	Recommended Action	MINIMIZE - PROTECT IN PLACE					
	Estimated Resolution Date						
	Resolution Status	UTILITY OWNER INFORMED OF UTILITY					
	Comment	Pole ID: LW 57272; PL 386750 Pole to back of curb = 3'-2" Pole to face of wall = 2"					
Date Collected		7/10/2018 10:47:59 AM		Date Modified		9/13/2018 2:01:20 PM	

TBPE Firm Registration #470 | TBPLS Firm Registration #10028800