




Utility Conflict Report

OWNER	Utility	SAWS	Corridor	NOGALITOS	SITE PHOTOS	
	Contact	ANN PECHE	ID	3044		
GENERAL INFO	Utility	WATER				
	Size and Material	STANDARD WATER METER, STEEL				
	Accessible Route	ASSET IS INSIDE ACCESSIBLE ROUTE				
	Longitudinal or Crossing	CROSSING				
	Placement Relative to ROW	INSIDE ROW				
LOCATION	Sheet No.	126				
	Station	135+02.09				
	Offset	-27.35				
	Latitude	+29.393860				
	Longitude	-98.51770				
SUE	Level of Investigation Req'd	NONE				
	Test Hole No	N/A				
	Test Hole Depth	N/A				
RESOLUTION	Recommended Action	MINIMIZE - PROTECT IN PLACE				
	Estimated Resolution Date					
	Resolution Status	UTILITY OWNER INFORMED OF UTILITY				
	Comment	Top of meter to surface = 8" Rubber lid thickness = 2" Back of curb to box = 3'-1" Sidewalk width = 8'-0" Steep sidewalk cross slope at box Lower cover 3-4" due to lowering of adjacent sidewalk				
Date Collected		7/11/2018 7:52:30 AM	Date Modified		10/12/2018 3:14:06 PM	

TBPE Firm Registration #470 | TBPLS Firm Registration #10028800