





Utility Conflict Report

OWNER	Utility	SAWS	Corridor	NOGALITOS	SITE PHOTOS	
	Contact	NINA BITTLE	ID	4033		
GENERAL INFO	Utility	WATER				
	Size and Material	STANDARD FIRE HYDRANT				
	Accessible Route	ASSET IS INSIDE ACCESSIBLE ROUTE				
	Longitudinal or Crossing	CROSSING				
	Placement Relative to ROW	INSIDE ROW				
LOCATION	Sheet No.					
	Station	114+72.13				
	Offset	-45.7665				
	Latitude	+29.389428				
	Longitude	-98.52146				
SUE	Level of Investigation Req'd	NONE				
	Test Hole No	N/A				
	Test Hole Depth	N/A				
RESOLUTION	Recommended Action	NO CONFLICT				
	Estimated Resolution Date	8/13/2018				
	Resolution Status	NO RESOLUTION WAS REQUIRED				
	Comment	Fire hydrant to back of curb = 4'-2" Sidewalk width = 8'-2"				
Date Collected		7/2/2018 3:25:19 PM		Date Modified	8/14/2018 4:38:26 PM	

TBPE Firm Registration #470 | TBPLS Firm Registration #10028800