

Plotted on: 2/15/2024

Design File name: ... \GeoPak\1163504\Sections.dgn

-150 -140 -130 -120 -110 -100 -90 -80 -70 -60 -50 -40 -30 -20 -10 0 10 20 30 40 50 60 70 80

445  
440  
435  
430  
425  
420  
415  
410  
405  
400  
395  
390  
385

445  
440  
435  
430  
425  
420  
415  
410  
405  
400  
395  
390  
385

STA 6+25

SCALE: H: 1" = 20'  
V: 1" = 10'

**Pape-Dawson  
ENGINEERS**

SAN ANTONIO | AUSTIN | HOUSTON | FORT WORTH | DALLAS  
2000 NW LOOP 410 | SAN ANTONIO, TX 78213 | 210.375.9000  
TEXAS ENGINEERING FIRM #470 | TEXAS SURVEYING FIRM #10028800

**Texas Department of Transportation**  
© 2024

WB IH 30 CMV STATION

CROSS SECTIONS

DGN:	FED. NO.	STATE	FEDERAL AID PROJECT NO.			HIGHWAY NO.
CHK DGN:	6	TEXAS				IH 30
DWG:	DIST.	COUNTY	CONT. NO.	SECT. NO.	JOB NO.	SHEET NO.
CHK DWG:	ATL	TITUS	0610	03	095	

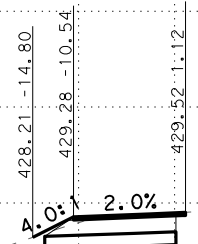
Plotted on: 2/15/2024

Design File name: ... \GeoPak\1163504\CrossSections.dgn

-150 -140 -130 -120 -110 -100 -90 -80 -70 -60 -50 -40 -30 -20 -10 0 10 20 30 40 50 60 70 80

450  
445  
440  
435  
430  
425  
420  
415  
410  
405  
400  
395  
390  
385

450  
445  
440  
435  
430  
425  
420  
415  
410  
405  
400  
395  
390  
385



STA 6+50

SCALE: H: 1" = 20'  
V: 1" = 10'

**Pape-Dawson**  
**ENGINEERS**

SAN ANTONIO | AUSTIN | HOUSTON | FORT WORTH | DALLAS  
2000 NW LOOP 410 | SAN ANTONIO, TX 78213 | 210.375.9000  
TEXAS ENGINEERING FIRM #470 | TEXAS SURVEYING FIRM #10028800

Texas Department of Transportation  
© 2024

WB IH 30 CMV STATION

CROSS SECTIONS

DWG:	FED. NO.	STATE	FEDERAL AID PROJECT NO.			HIGHWAY NO.
CHK	6	TEXAS				IH 30
DWG:	DIST.	COUNTY	CONT. NO.	SECT. NO.	JOB NO.	SHEET NO.
CHK	ATL	TITUS	0610	03	095	

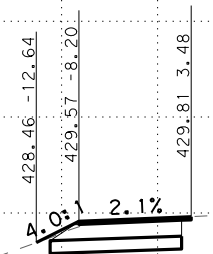
Plotted on: 2/15/2024

Design File name: ... \GeoPak\1163504\Sections.dgn

-150 -140 -130 -120 -110 -100 -90 -80 -70 -60 -50 -40 -30 -20 -10 0 10 20 30 40 50 60 70 80

450  
445  
440  
435  
430  
425  
420  
415  
410  
405  
400  
395  
390  
385

450  
445  
440  
435  
430  
425  
420  
415  
410  
405  
400  
395  
390  
385



SCALE: H: 1" = 20'  
V: 1" = 10'



SAN ANTONIO | AUSTIN | HOUSTON | FORT WORTH | DALLAS  
2000 NW LOOP 410 | SAN ANTONIO, TX 78213 | 210.375.9000  
TEXAS ENGINEERING FIRM #470 | TEXAS SURVEYING FIRM #10028800



WB IH 30 CMV STATION

CROSS SECTIONS

CHK DGN:	FED. RD. DIV. NO.	STATE	FEDERAL AID PROJECT NO.			HIGHWAY NO.
	6	TEXAS				IH 30
CHK DGN:	DIST.	COUNTY	CONT. NO.	SECT. NO.	JOB NO.	SHEET NO.
	ATL	TITUS	0610	03	095	

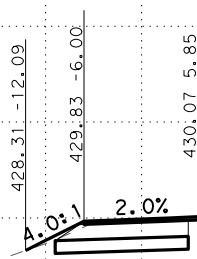
Plotted on: 2/15/2024

Design File name: ... \GeoPak\1163504\Sections.dgn

-150 -140 -130 -120 -110 -100 -90 -80 -70 -60 -50 -40 -30 -20 -10 0 10 20 30 40 50 60 70 80

450  
445  
440  
435  
430  
425  
420  
415  
410  
405  
400  
395  
390  
385

450  
445  
440  
435  
430  
425  
420  
415  
410  
405  
400  
395  
390  
385



STA 7+50

SCALE: H: 1" = 20'  
V: 1" = 10'

**Pape-Dawson**  
**ENGINEERS**

SAN ANTONIO | AUSTIN | HOUSTON | FORT WORTH | DALLAS  
2000 NW LOOP 410 | SAN ANTONIO, TX 78213 | 210.375.9000  
TEXAS ENGINEERING FIRM #470 | TEXAS SURVEYING FIRM #10028800

Texas Department of Transportation  
© 2024

WB IH 30 CMV STATION

CROSS SECTIONS

DGN:	FED. NO.	STATE	FEDERAL AID PROJECT NO.			HIGHWAY NO.
CHK DGN:	6	TEXAS				IH 30
DWG:	DIST.	COUNTY	CONT. NO.	SECT. NO.	JOB NO.	SHEET NO.
CHK DGN:	ATL	TITUS	0610	03	095	

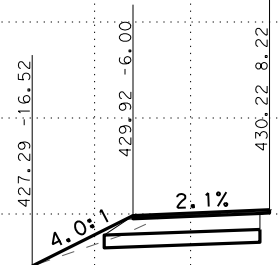
Plotted on: 2/15/2024

Design File name: ... \GeoPak\1163504\Sections.dgn

-150 -140 -130 -120 -110 -100 -90 -80 -70 -60 -50 -40 -30 -20 -10 0 10 20 30 40 50 60 70 80

450  
445  
440  
435  
430  
425  
420  
415  
410  
405  
400  
395  
390

450  
445  
440  
435  
430  
425  
420  
415  
410  
405  
400  
395  
390



STA 8+00

SCALE: H: 1" = 20'  
V: 1" = 10'



SAN ANTONIO | AUSTIN | HOUSTON | FORT WORTH | DALLAS  
2000 NW LOOP 410 | SAN ANTONIO, TX 78213 | 210.375.9000  
TEXAS ENGINEERING FIRM #470 | TEXAS SURVEYING FIRM #10028800



WB IH 30 CMV STATION

CROSS SECTIONS

CHK DGN:	FED. RD. DIV. NO.	STATE	FEDERAL AID PROJECT NO.			HIGHWAY NO.
	6	TEXAS				IH 30
CHK DGN:	DIST.	COUNTY	CONT. NO.	SECT. NO.	JOB NO.	SHEET NO.
	ATL	TITUS	0610	03	095	

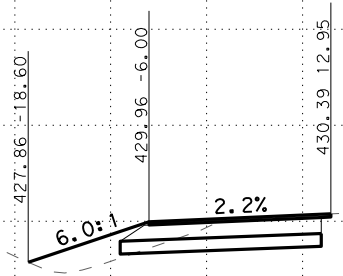
Plotted on: 2/15/2024

Design File name: ... \GeoPak\1163504\Sections.dgn

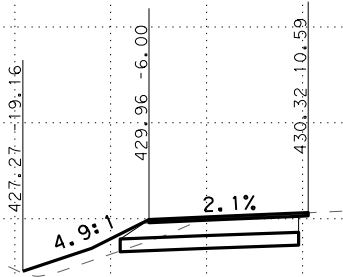
455 -150 -140 -130 -120 -110 -100 -90 -80 -70 -60 -50 -40 -30 -20 -10 0 10 20 30 40 50 60 70 80 455

450  
445  
440  
435  
430  
425  
420  
415  
450  
445  
440  
435  
430  
425  
420  
415  
410

450  
445  
440  
435  
430  
425  
420  
415  
450  
445  
440  
435  
430  
425  
420  
415  
410



STA 9+00



STA 8+50

SCALE: H: 1" = 20'  
V: 1" = 10'



SAN ANTONIO | AUSTIN | HOUSTON | FORT WORTH | DALLAS  
2000 NW LOOP 410 | SAN ANTONIO, TX 78213 | 210.375.9000  
TEXAS ENGINEERING FIRM #470 | TEXAS SURVEYING FIRM #10028800



WB IH 30 CMV STATION

### CROSS SECTIONS

CHK	FED. RD. DIV. NO.	STATE	FEDERAL AID PROJECT NO.			HIGHWAY NO.
DWG:	6	TEXAS				IH 30
CHK	DIST.	COUNTY	CONT. NO.	SECT. NO.	JOB NO.	SHEET NO.
DWG:	ATL	TITUS	0610	03	095	

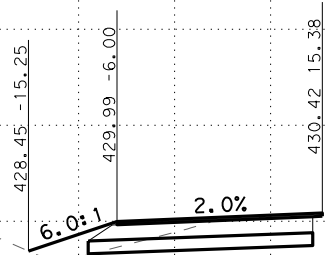
Plotted on: 2/15/2024

Design File name: ... \GeoPak\1163504\Sections.dgn

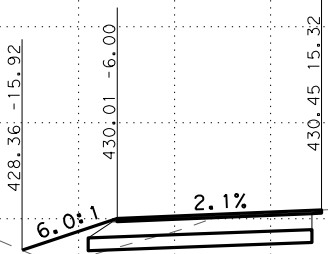
455 -150 -140 -130 -120 -110 -100 -90 -80 -70 -60 -50 -40 -30 -20 -10 0 10 20 30 40 50 60 70 80 455

450  
445  
440  
435  
430  
425  
420  
415  
455  
450  
445  
440  
435  
430  
425  
420  
415

450  
445  
440  
435  
430  
425  
420  
415  
455  
450  
445  
440  
435  
430  
425  
420  
415



STA 10+00



STA 9+50

SCALE: H: 1" = 20'  
V: 1" = 10'



SAN ANTONIO | AUSTIN | HOUSTON | FORT WORTH | DALLAS  
2000 NW LOOP 410 | SAN ANTONIO, TX 78213 | 210.375.9000  
TEXAS ENGINEERING FIRM #470 | TEXAS SURVEYING FIRM #10028800



WB IH 30 CMV STATION

### CROSS SECTIONS

CHK	FED. RD. DIV. NO.	STATE	FEDERAL AID PROJECT NO.			HIGHWAY NO.
DWG:	6	TEXAS				IH 30
CHK	DIST.	COUNTY	CONT. NO.	SECT. NO.	JOB NO.	SHEET NO.
DWG:	ATL	TITUS	0610	03	095	

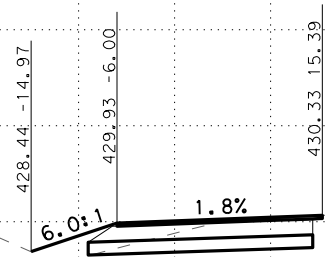
Plotted on: 2/15/2024

Design File name: ... \GeoPak\1163504\Sections.dgn

-150 -140 -130 -120 -110 -100 -90 -80 -70 -60 -50 -40 -30 -20 -10 0 10 20 30 40 50 60 70 80

455  
450  
445  
440  
435  
430  
425  
420  
415

455  
450  
445  
440  
435  
430  
425  
420  
415



STA 10+50

SCALE: H: 1" = 20'  
V: 1" = 10'

**Pape-Dawson**  
**ENGINEERS**

SAN ANTONIO | AUSTIN | HOUSTON | FORT WORTH | DALLAS  
2000 NW LOOP 410 | SAN ANTONIO, TX 78213 | 210.375.9000  
TEXAS ENGINEERING FIRM #470 | TEXAS SURVEYING FIRM #10028800

**Texas Department of Transportation**  
© 2024

WB IH 30 CMV STATION

CROSS SECTIONS

DGN:	FED. NO.	STATE	FEDERAL AID PROJECT NO.			HIGHWAY NO.
CHK	DIV. NO.	TEXAS				IH 30
DWG:	DIST.	COUNTY	CONT. NO.	SECT. NO.	JOB NO.	SHEET NO.
CHK	ATL	TITUS	0610	03	095	



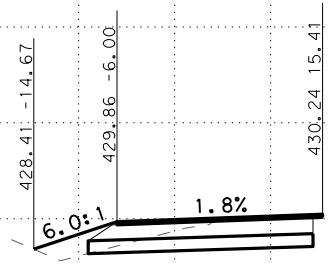
Plotted on: 2/15/2024

Design File name: ... \GeoPak\1163504\Sections.dgn

-150 -140 -130 -120 -110 -100 -90 -80 -70 -60 -50 -40 -30 -20 -10 0 10 20 30 40 50 60 70 80

455  
450  
445  
440  
435  
430  
425  
420  
415  
410

455  
450  
445  
440  
435  
430  
425  
420  
415  
410



STA 11+00

SCALE: H: 1" = 20'  
V: 1" = 10'



SAN ANTONIO | AUSTIN | HOUSTON | FORT WORTH | DALLAS  
2000 NW LOOP 410 | SAN ANTONIO, TX 78213 | 210.375.9000  
TEXAS ENGINEERING FIRM #470 | TEXAS SURVEYING FIRM #10028800



WB IH 30 CMV STATION

CROSS SECTIONS

DGN:	FED. NO.	STATE	FEDERAL AID PROJECT NO.			HIGHWAY NO.
CHK DGN:	6	TEXAS				IH 30
DWG:	DIST.	COUNTY	CONT. NO.	SECT. NO.	JOB NO.	SHEET NO.
CHK DWG:	ATL	TITUS	0610	03	095	

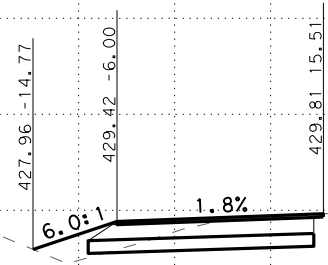
Plotted on: 2/15/2024

Design File name: ... \GeoPak\1163504\Sections.dgn

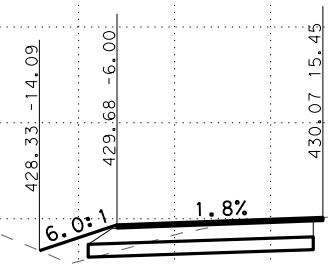
-150 -140 -130 -120 -110 -100 -90 -80 -70 -60 -50 -40 -30 -20 -10 0 10 20 30 40 50 60 70 80

450  
445  
440  
435  
430  
425  
420  
455  
450  
445  
440  
435  
430  
425  
420  
415  
410

450  
445  
440  
435  
430  
425  
420  
455  
450  
445  
440  
435  
430  
425  
420  
415  
410



STA 12+00



STA 11+50

SCALE: H: 1" = 20'  
V: 1" = 10'



SAN ANTONIO | AUSTIN | HOUSTON | FORT WORTH | DALLAS  
2000 NW LOOP 410 | SAN ANTONIO, TX 78213 | 210.375.9000  
TEXAS ENGINEERING FIRM #470 | TEXAS SURVEYING FIRM #10028800



WB IH 30 CMV STATION

CROSS SECTIONS

CHK DGN:	FED. RD. DIV. NO.	STATE	FEDERAL AID PROJECT NO.			HIGHWAY NO.
	6	TEXAS				IH 30
CHK DGN:	DIST.	COUNTY	CONT. NO.	SECT. NO.	JOB NO.	SHEET NO.
	ATL	TITUS	0610	03	095	

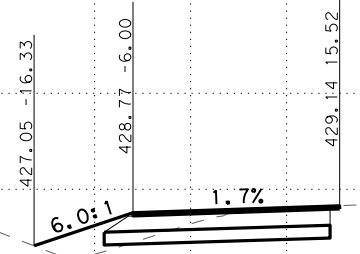
Plotted on: 2/15/2024

Design File name: ... \GeoPak\1163504\Sections.dgn

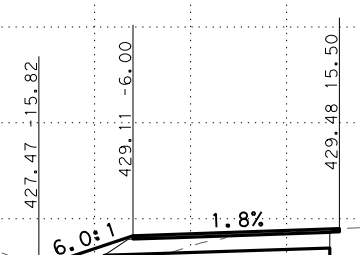
-150 -140 -130 -120 -110 -100 -90 -80 -70 -60 -50 -40 -30 -20 -10 0 10 20 30 40 50 60 70 80

450  
445  
440  
435  
430  
425  
420  
415  
450  
445  
440  
435  
430  
425  
420  
415  
410

450  
445  
440  
435  
430  
425  
420  
415  
450  
445  
440  
435  
430  
425  
420  
415  
410



STA 13+00



STA 12+50

SCALE: H: 1" = 20'  
V: 1" = 10'



SAN ANTONIO | AUSTIN | HOUSTON | FORT WORTH | DALLAS  
2000 NW LOOP 410 | SAN ANTONIO, TX 78213 | 210.375.9000  
TEXAS ENGINEERING FIRM #470 | TEXAS SURVEYING FIRM #10028800



WB IH 30 CMV STATION

CROSS SECTIONS

CHK DGN:	FED. RD. DIV. NO.	STATE	FEDERAL AID PROJECT NO.			HIGHWAY NO.
	6	TEXAS				IH 30
CHK DGN:	DIST.	COUNTY	CONT. NO.	SECT. NO.	JOB NO.	SHEET NO.
	ATL	TITUS	0610	03	095	

Plotted on: 2/15/2024

Design File name: ... \GeoPak\1163504\Sections.dgn

-150 -140 -130 -120 -110 -100 -90 -80 -70 -60 -50 -40 -30 -20 -10 0 10 20 30 40 50 60 70 80

445

440

435

430

425

420

415

450

445

440

435

430

425

420

415

-150 -140 -130 -120 -110 -100 -90 -80 -70 -60 -50 -40 -30 -20 -10 0 10 20 30 40 50 60 70 80

445

440

435

430

425

420

415

450

445

440

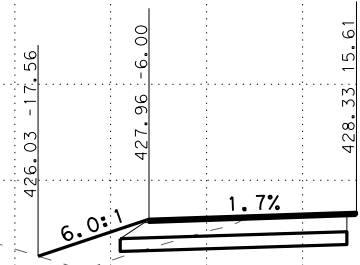
435

430

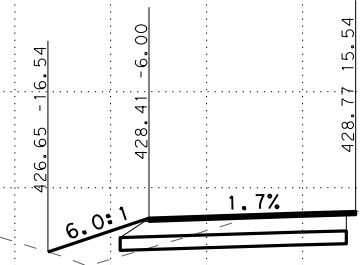
425

420

415



STA 14+00



STA 13+50

SCALE: H: 1" = 20'  
V: 1" = 10'



SAN ANTONIO | AUSTIN | HOUSTON | FORT WORTH | DALLAS  
2000 NW LOOP 410 | SAN ANTONIO, TX 78213 | 210.375.9000  
TEXAS ENGINEERING FIRM #470 | TEXAS SURVEYING FIRM #10028800



© 2024  
WB IH 30 CMV STATION

### CROSS SECTIONS

CHK	DIV. NO.	STATE	FEDERAL AID PROJECT NO.			HIGHWAY NO.
DWG:	6	TEXAS				IH 30
CHK	DIST.	COUNTY	CONT. NO.	SECT. NO.	JOB NO.	SHEET NO.
DWG:	ATL	TITUS	0610	03	095	

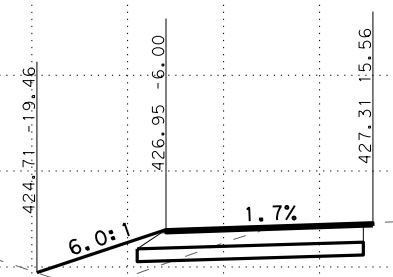
Plotted on: 2/15/2024

Design File name: ... \GeoPak\1163504\Sections.dgn

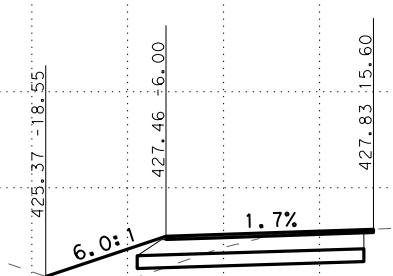
-150 -140 -130 -120 -110 -100 -90 -80 -70 -60 -50 -40 -30 -20 -10 0 10 20 30 40 50 60 70 80

445  
440  
435  
430  
425  
420  
415  
445  
440  
435  
430  
425  
420  
415

445  
440  
435  
430  
425  
420  
415  
445  
440  
435  
430  
425  
420  
415



STA 15+00



STA 14+50

SCALE: H: 1" = 20'  
V: 1" = 10'

**Pape-Dawson**  
**ENGINEERS**

SAN ANTONIO | AUSTIN | HOUSTON | FORT WORTH | DALLAS  
2000 NW LOOP 410 | SAN ANTONIO, TX 78213 | 210.375.9000  
TEXAS ENGINEERING FIRM #470 | TEXAS SURVEYING FIRM #10028800

**Texas Department of Transportation**  
© 2024

WB IH 30 CMV STATION

CROSS SECTIONS

CHK	FED. RD. DIV. NO.	STATE	FEDERAL AID PROJECT NO.			HIGHWAY NO.
DWG:	6	TEXAS				IH 30
CHK	DIST.	COUNTY	CONT. NO.	SECT. NO.	JOB NO.	SHEET NO.
DWG:	ATL	TITUS	0610	03	095	

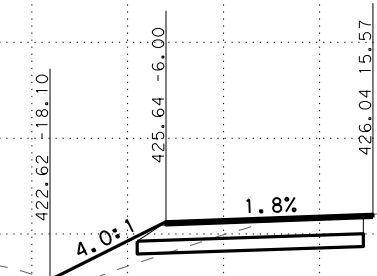
Plotted on: 2/15/2024

Design File name: ... \GeoPak\1163504\Sections.dgn

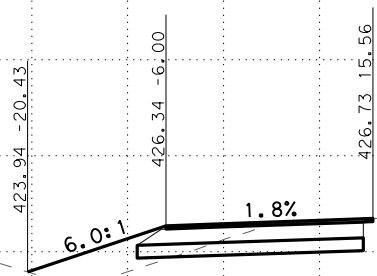
-150 -140 -130 -120 -110 -100 -90 -80 -70 -60 -50 -40 -30 -20 -10 0 10 20 30 40 50 60 70 80

445  
440  
435  
430  
425  
420  
415  
410  
445  
440  
435  
430  
425  
420  
415

445  
440  
435  
430  
425  
420  
415  
410  
445  
440  
435  
430  
425  
420  
415



STA 16+00



STA 15+50

SCALE: H: 1" = 20'  
V: 1" = 10'



SAN ANTONIO | AUSTIN | HOUSTON | FORT WORTH | DALLAS  
2000 NW LOOP 410 | SAN ANTONIO, TX 78213 | 210.375.9000  
TEXAS ENGINEERING FIRM #470 | TEXAS SURVEYING FIRM #10028800



WB IH 30 CMV STATION

CROSS SECTIONS

CHK DGN:	FED. RD. DIV. NO.	STATE	FEDERAL AID PROJECT NO.			HIGHWAY NO.
	6	TEXAS				IH 30
CHK DGN:	DIST.	COUNTY	CONT. NO.	SECT. NO.	JOB NO.	SHEET NO.
	ATL	TITUS	0610	03	095	

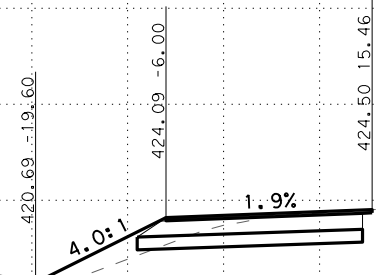
Plotted on: 2/15/2024

Design File name: ... \GeoPak\1163504\Sections.dgn

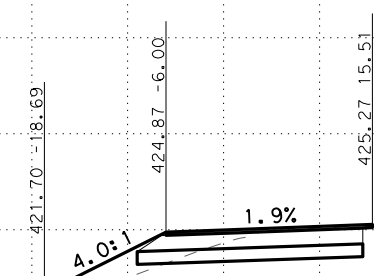
-150 -140 -130 -120 -110 -100 -90 -80 -70 -60 -50 -40 -30 -20 -10 0 10 20 30 40 50 60 70 80

445  
440  
435  
430  
425  
420  
415  
410  
445  
440  
435  
430  
425  
420  
415  
410

445  
440  
435  
430  
425  
420  
415  
410  
445  
440  
435  
430  
425  
420  
415  
410



STA 17+00



STA 16+50

SCALE: H: 1" = 20'  
V: 1" = 10'



SAN ANTONIO | AUSTIN | HOUSTON | FORT WORTH | DALLAS  
2000 NW LOOP 410 | SAN ANTONIO, TX 78213 | 210.375.9000  
TEXAS ENGINEERING FIRM #470 | TEXAS SURVEYING FIRM #10028800



WB IH 30 CMV STATION

### CROSS SECTIONS

CHK	FED. NO.	STATE	FEDERAL AID PROJECT NO.			HIGHWAY NO.
DWG:	6	TEXAS				IH 30
CHK	DIST.	COUNTY	CONT. NO.	SECT. NO.	JOB NO.	SHEET NO.
DWG:	ATL	TITUS	0610	03	095	

Plotted on: 2/15/2024

Design File name: ... \GeoPak\1163504\Sections.dgn

-150 -140 -130 -120 -110 -100 -90 -80 -70 -60 -50 -40 -30 -20 -10 0 10 20 30 40 50 60 70 80

440

435

430

425

420

415

410

405

440

435

430

425

420

415

410

440

435

430

425

420

415

410

405

440

435

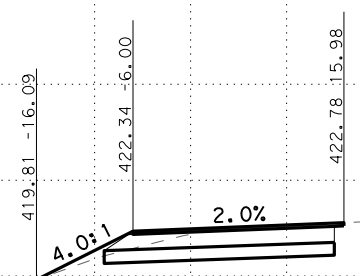
430

425

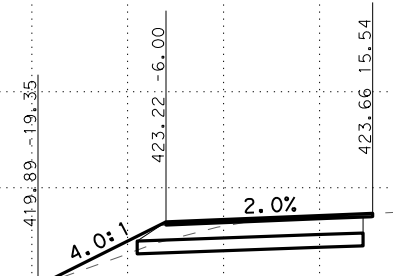
420

415

410



STA 18+00



STA 17+50

SCALE: H: 1" = 20'  
V: 1" = 10'



SAN ANTONIO | AUSTIN | HOUSTON | FORT WORTH | DALLAS  
2000 NW LOOP 410 | SAN ANTONIO, TX 78213 | 210.375.9000  
TEXAS ENGINEERING FIRM #470 | TEXAS SURVEYING FIRM #10028800



WB IH 30 CMV STATION

CROSS SECTIONS

CHK DGN:	FED. RD. DIV. NO.	STATE	FEDERAL AID PROJECT NO.			HIGHWAY NO.
	6	TEXAS				IH 30
CHK DGN:	DIST.	COUNTY	CONT. NO.	SECT. NO.	JOB NO.	SHEET NO.
	ATL	TITUS	0610	03	095	



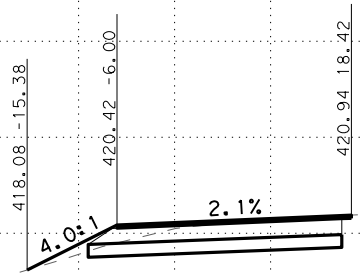
Plotted on: 2/15/2024

Design File name: ... \GeoPak\1163504\Sections.dgn

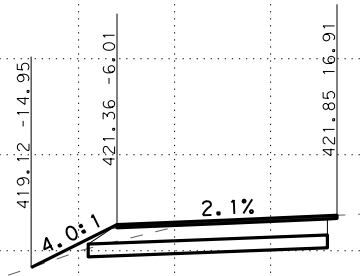
-150 -140 -130 -120 -110 -100 -90 -80 -70 -60 -50 -40 -30 -20 -10 0 10 20 30 40 50 60 70 80

440  
435  
430  
425  
420  
415  
410  
405  
440  
435  
430  
425  
420  
415  
410  
405

440  
435  
430  
425  
420  
415  
410  
405  
440  
435  
430  
425  
420  
415  
410  
405



STA 19+00



STA 18+50

SCALE: H: 1" = 20'  
V: 1" = 10'



SAN ANTONIO | AUSTIN | HOUSTON | FORT WORTH | DALLAS  
2000 NW LOOP 410 | SAN ANTONIO, TX 78213 | 210.375.9000  
TEXAS ENGINEERING FIRM #470 | TEXAS SURVEYING FIRM #10028800



WB IH 30 CMV STATION

CROSS SECTIONS

CHK	FED. RD. DIV. NO.	STATE	FEDERAL AID PROJECT NO.			HIGHWAY NO.
DWG:	6	TEXAS				IH 30
CHK	DIST.	COUNTY	CONT. NO.	SECT. NO.	JOB NO.	SHEET NO.
DWG:	ATL	TITUS	0610	03	095	

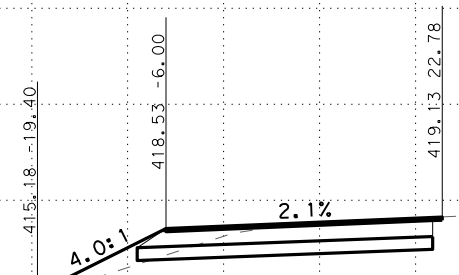
Plotted on: 2/15/2024

Design File name: ... \GeoPak\1163504\Sections.dgn

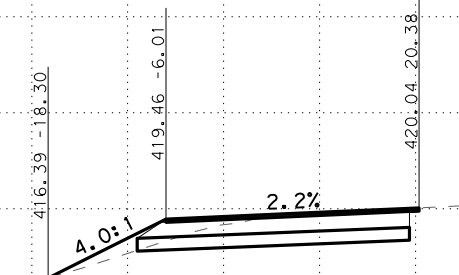
-150 -140 -130 -120 -110 -100 -90 -80 -70 -60 -50 -40 -30 -20 -10 0 10 20 30 40 50 60 70 80

435  
430  
425  
420  
415  
410  
405  
440  
435  
430  
425  
420  
415  
410  
405

435  
430  
425  
420  
415  
410  
405  
440  
435  
430  
425  
420  
415  
410  
405



STA 20+00



STA 19+50

SCALE: H: 1" = 20'  
V: 1" = 10'



SAN ANTONIO | AUSTIN | HOUSTON | FORT WORTH | DALLAS  
2000 NW LOOP 410 | SAN ANTONIO, TX 78213 | 210.375.9000  
TEXAS ENGINEERING FIRM #470 | TEXAS SURVEYING FIRM #10028800



WB IH 30 CMV STATION

CROSS SECTIONS

CHK	FED. NO.	STATE	FEDERAL AID PROJECT NO.			HIGHWAY NO.
DWG:	6	TEXAS				IH 30
CHK	DIST.	COUNTY	CONT. NO.	SECT. NO.	JOB NO.	SHEET NO.
DWG:	ATL	TITUS	0610	03	095	

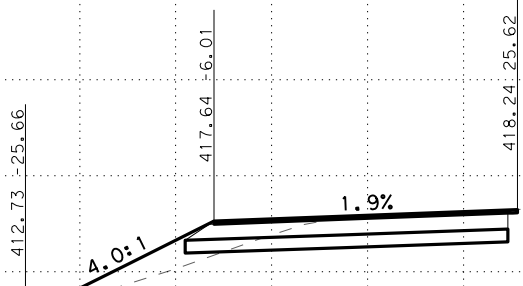
Plotted on: 2/15/2024

Design File name: ... \GeoPak\1163504\Sections.dgn

-150 -140 -130 -120 -110 -100 -90 -80 -70 -60 -50 -40 -30 -20 -10 0 10 20 30 40 50 60 70 80

435  
430  
425  
420  
415  
410  
405  
400

435  
430  
425  
420  
415  
410  
405  
400



STA 20+50

SCALE: H: 1" = 20'  
V: 1" = 10'

**Pape-Dawson**  
**ENGINEERS**

SAN ANTONIO | AUSTIN | HOUSTON | FORT WORTH | DALLAS  
2000 NW LOOP 410 | SAN ANTONIO, TX 78213 | 210.375.9000  
TEXAS ENGINEERING FIRM #470 | TEXAS SURVEYING FIRM #10028800

**Texas Department of Transportation**  
© 2024

WB IH 30 CMV STATION

CROSS SECTIONS

DGN:	FED. NO.	STATE	FEDERAL AID PROJECT NO.			HIGHWAY NO.
CHK DGN:	6	TEXAS				IH 30
DWG:	DIST.	COUNTY	CONT. NO.	SECT. NO.	JOB NO.	SHEET NO.
CHK DWG:	ATL	TITUS	0610	03	095	

Plotted on: 2/15/2024

Design File name: ... \GeoPak\1163504\Sections.dgn

-150 -140 -130 -120 -110 -100 -90 -80 -70 -60 -50 -40 -30 -20 -10 0 10 20 30 40 50 60 70 80

435  
430  
425  
420  
415  
410  
405  
400  
395  
390  
385  
380  
375  
370  
365

435  
430  
425  
420  
415  
410  
405  
400  
395  
390  
385  
380  
375  
370  
365

407.81 -41.04

4.0:1

416.57 -6.00

1.9%

417.24 -28.90

STA 21+00

SCALE: H: 1" = 20'  
V: 1" = 10'

**Pape-Dawson  
ENGINEERS**

SAN ANTONIO | AUSTIN | HOUSTON | FORT WORTH | DALLAS  
2000 NW LOOP 410 | SAN ANTONIO, TX 78213 | 210.375.9000  
TEXAS ENGINEERING FIRM #470 | TEXAS SURVEYING FIRM #10028800

**Texas Department of Transportation**  
© 2024

WB IH 30 CMV STATION

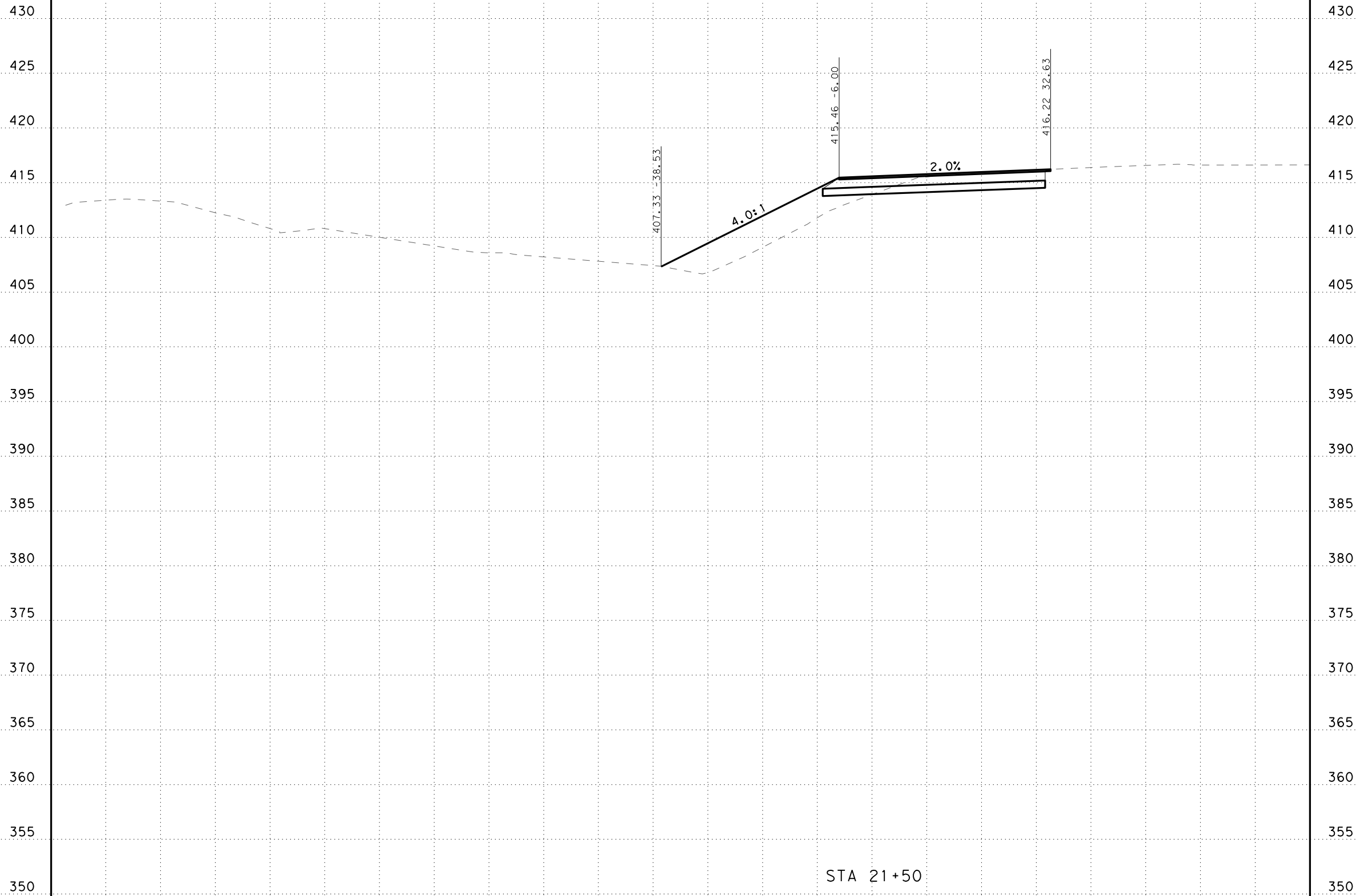
CROSS SECTIONS

CHK DGN:	FED. RD. DIV. NO.	STATE	FEDERAL AID PROJECT NO.			HIGHWAY NO.
	6	TEXAS				IH 30
CHK DGN:	DIST.	COUNTY	CONT. NO.	SECT. NO.	JOB NO.	SHEET NO.
	ATL	TITUS	0610	03	095	

Plotted on: 2/15/2024

Design File name: ... \GeoPak\1163504\Sections.dgn

435 -150 -140 -130 -120 -110 -100 -90 -80 -70 -60 -50 -40 -30 -20 -10 0 10 20 30 40 50 60 70 80 435



SCALE: H: 1" = 20'  
V: 1" = 10'

**Pape-Dawson  
ENGINEERS**

SAN ANTONIO | AUSTIN | HOUSTON | FORT WORTH | DALLAS  
2000 NW LOOP 410 | SAN ANTONIO, TX 78213 | 210.375.9000  
TEXAS ENGINEERING FIRM #470 | TEXAS SURVEYING FIRM #10028800

**Texas Department of Transportation**  
© 2024

WB IH 30 CMV STATION

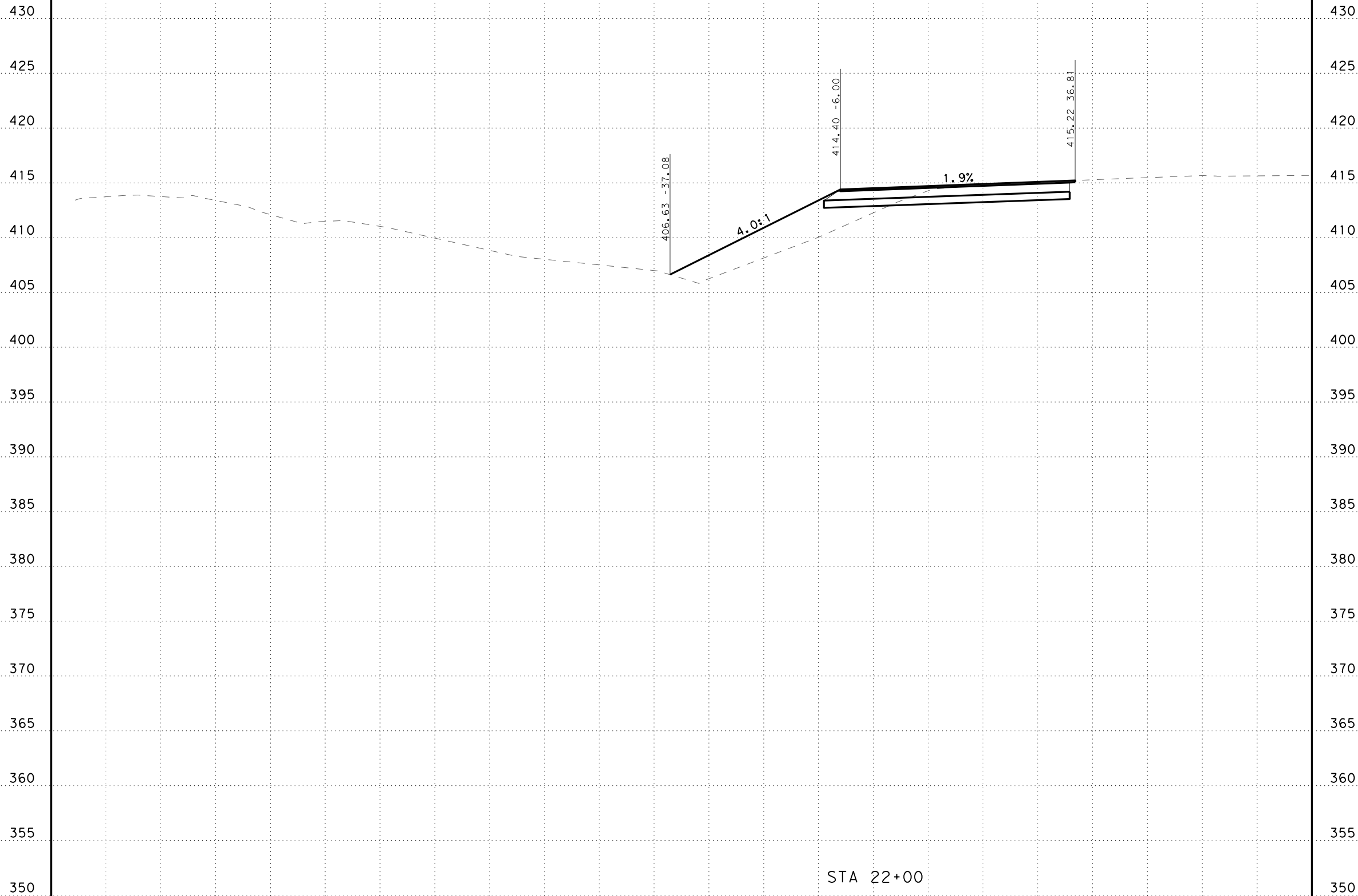
CROSS SECTIONS

DGN:	FED. NO.	STATE	FEDERAL AID PROJECT NO.			HIGHWAY NO.
CHK DGN:	6	TEXAS				IH 30
DWG:	DIST.	COUNTY	CONT. NO.	SECT. NO.	JOB NO.	SHEET NO.
CHK DGN:	ATL	TITUS	0610	03	095	

Plotted on: 2/15/2024

Design File name: ... \GeoPak\1163504\Sections.dgn

435 -150 -140 -130 -120 -110 -100 -90 -80 -70 -60 -50 -40 -30 -20 -10 0 10 20 30 40 50 60 70 80 435



STA 22+00

SCALE: H: 1" = 20'  
V: 1" = 10'



SAN ANTONIO | AUSTIN | HOUSTON | FORT WORTH | DALLAS  
2000 NW LOOP 410 | SAN ANTONIO, TX 78213 | 210.375.9000  
TEXAS ENGINEERING FIRM #470 | TEXAS SURVEYING FIRM #10028800



WB IH 30 CMV STATION

CROSS SECTIONS

CHK DGN:	FED. RD. DIV. NO.	STATE	FEDERAL AID PROJECT NO.			HIGHWAY NO.
	6	TEXAS				IH 30
CHK DGN:	DIST.	COUNTY	CONT. NO.	SECT. NO.	JOB NO.	SHEET NO.
	ATL	TITUS	0610	03	095	

Plotted on: 2/15/2024

Design File name: ... \GeoPak\1163504\Sections.dgn

-150 -140 -130 -120 -110 -100 -90 -80 -70 -60 -50 -40 -30 -20 -10 0 10 20 30 40 50 60 70 80

430  
425  
420  
415  
410  
405  
400  
395  
390  
385  
380  
375  
370  
365  
360  
355  
350

430  
425  
420  
415  
410  
405  
400  
395  
390  
385  
380  
375  
370  
365  
360  
355  
350

413.39 -6.00  
413.83 16.00  
413.43 23.39  
414.07 31.35

2.0%  
5.4%  
12.5%

STA 22+50

SCALE: H: 1" = 20'  
V: 1" = 10'



SAN ANTONIO | AUSTIN | HOUSTON | FORT WORTH | DALLAS  
2000 NW LOOP 410 | SAN ANTONIO, TX 78213 | 210.375.9000  
TEXAS ENGINEERING FIRM #470 | TEXAS SURVEYING FIRM #10028800



WB IH 30 CMV STATION

CROSS SECTIONS

CHK DGN:	FED. RD. DIV. NO.	STATE	FEDERAL AID PROJECT NO.			HIGHWAY NO.
	6	TEXAS				IH 30
CHK DGN:	DIST.	COUNTY	CONT. NO.	SECT. NO.	JOB NO.	SHEET NO.
	ATL	TITUS	0610	03	095	

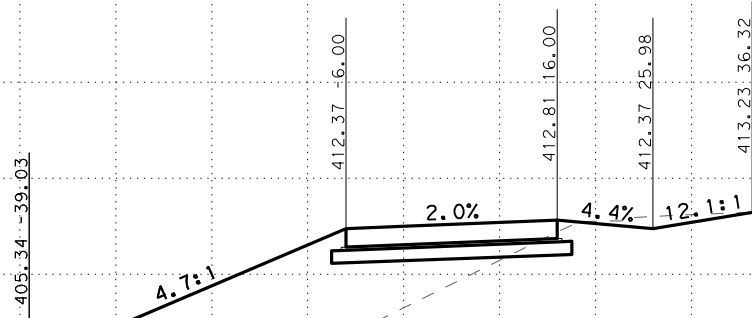
Plotted on: 2/15/2024

Design File name: ... \GeoPak\1163504\Sections.dgn

-150 -140 -130 -120 -110 -100 -90 -80 -70 -60 -50 -40 -30 -20 -10 0 10 20 30 40 50 60 70 80

430  
425  
420  
415  
410  
405  
400  
395  
390  
385  
380  
375  
370  
365  
360  
355  
350

430  
425  
420  
415  
410  
405  
400  
395  
390  
385  
380  
375  
370  
365  
360  
355  
350



STA 23+00

SCALE: H: 1" = 20'  
V: 1" = 10'

**Pape-Dawson**  
**ENGINEERS**

SAN ANTONIO | AUSTIN | HOUSTON | FORT WORTH | DALLAS  
2000 NW LOOP 410 | SAN ANTONIO, TX 78213 | 210.375.9000  
TEXAS ENGINEERING FIRM #470 | TEXAS SURVEYING FIRM #10028800

Texas Department of Transportation  
© 2024

WB IH 30 CMV STATION

CROSS SECTIONS

DGN:	FED. RD. DIV. NO.:	STATE:	FEDERAL AID PROJECT NO.:			HIGHWAY NO.:
CHK DGN:	6	TEXAS				IH 30
DWG:	DIST.:	COUNTY:	CONT. NO.:	SECT. NO.:	JOB NO.:	SHEET NO.:
CHK DGN:	ATL	TITUS	0610	03	095	



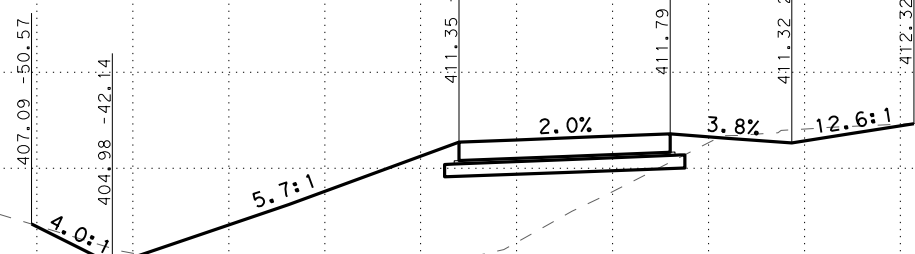
Plotted on: 2/15/2024

Design File name: ... \GeoPak\1163504\Sections.dgn

-150 -140 -130 -120 -110 -100 -90 -80 -70 -60 -50 -40 -30 -20 -10 0 10 20 30 40 50 60 70 80

430  
425  
420  
415  
410  
405  
400  
395  
390  
385  
380  
375  
370  
365  
360  
355  
350

430  
425  
420  
415  
410  
405  
400  
395  
390  
385  
380  
375  
370  
365  
360  
355  
350



STA 23+50

SCALE: H: 1" = 20'  
V: 1" = 10'



SAN ANTONIO | AUSTIN | HOUSTON | FORT WORTH | DALLAS  
2000 NW LOOP 410 | SAN ANTONIO, TX 78213 | 210.375.9000  
TEXAS ENGINEERING FIRM #470 | TEXAS SURVEYING FIRM #10028800



WB IH 30 CMV STATION

### CROSS SECTIONS

CHK	FED. RD. DIV. NO.	STATE	FEDERAL AID PROJECT NO.			HIGHWAY NO.
DWG:	6	TEXAS				IH 30
CHK	DIST.	COUNTY	CONT. NO.	SECT. NO.	JOB NO.	SHEET NO.
DWG:	ATL	TITUS	0610	03	095	

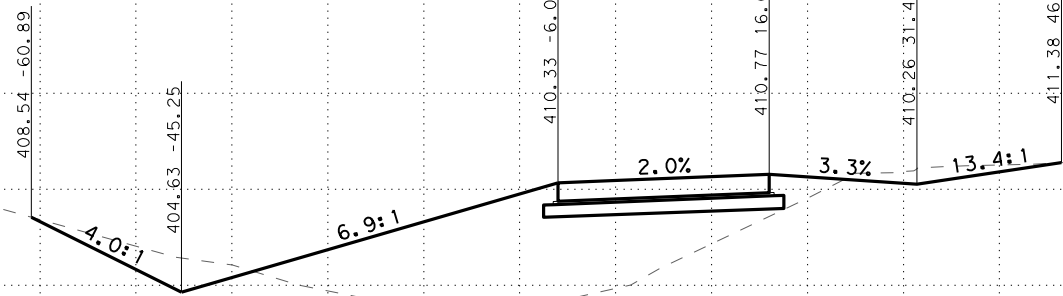
Plotted on: 2/15/2024

Design File name: ... \GeoPak\1163504\Sections.dgn

-150 -140 -130 -120 -110 -100 -90 -80 -70 -60 -50 -40 -30 -20 -10 0 10 20 30 40 50 60 70 80

430  
425  
420  
415  
410  
405  
400  
395  
390  
385  
380  
375  
370  
365  
360  
355  
350

430  
425  
420  
415  
410  
405  
400  
395  
390  
385  
380  
375  
370  
365  
360  
355  
350



STA 24+00

SCALE: H: 1" = 20'  
V: 1" = 10'



SAN ANTONIO | AUSTIN | HOUSTON | FORT WORTH | DALLAS  
2000 NW LOOP 410 | SAN ANTONIO, TX 78213 | 210.375.9000  
TEXAS ENGINEERING FIRM #470 | TEXAS SURVEYING FIRM #10028800



WB IH 30 CMV STATION

### CROSS SECTIONS

DGN:	FED. NO. DIV. NO.	STATE	FEDERAL AID PROJECT NO.			HIGHWAY NO.
CHK DGN:	6	TEXAS				IH 30
DWG:	DIST.	COUNTY	CONT. NO.	SECT. NO.	JOB NO.	SHEET NO.
CHK DWG:	ATL	TITUS	0610	03	095	

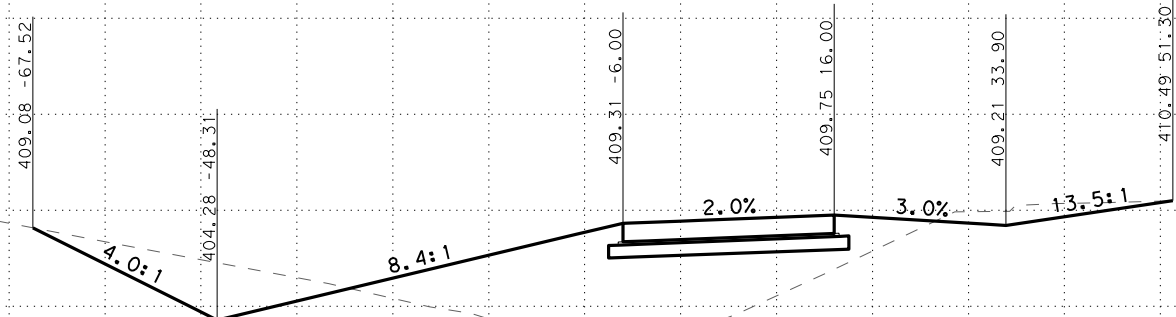
Plotted on: 2/15/2024

Design File name: ... \GeoPak\1163504\Sections.dgn

-150 -140 -130 -120 -110 -100 -90 -80 -70 -60 -50 -40 -30 -20 -10 0 10 20 30 40 50 60 70 80

430  
425  
420  
415  
410  
405  
400  
395  
390  
385  
380  
375  
370  
365  
360  
355  
350

430  
425  
420  
415  
410  
405  
400  
395  
390  
385  
380  
375  
370  
365  
360  
355  
350



STA 24+50

SCALE: H: 1" = 20'  
V: 1" = 10'



SAN ANTONIO | AUSTIN | HOUSTON | FORT WORTH | DALLAS  
2000 NW LOOP 410 | SAN ANTONIO, TX 78213 | 210.375.9000  
TEXAS ENGINEERING FIRM #470 | TEXAS SURVEYING FIRM #10028800



WB IH 30 CMV STATION

CROSS SECTIONS

CHK	DWG	FED. NO.	STATE	FEDERAL AID PROJECT NO.			HIGHWAY NO.
		6	TEXAS				IH 30
CHK	DWG	DIST.	COUNTY	CONT. NO.	SECT. NO.	JOB NO.	SHEET NO.
		ATL	TITUS	0610	03	095	

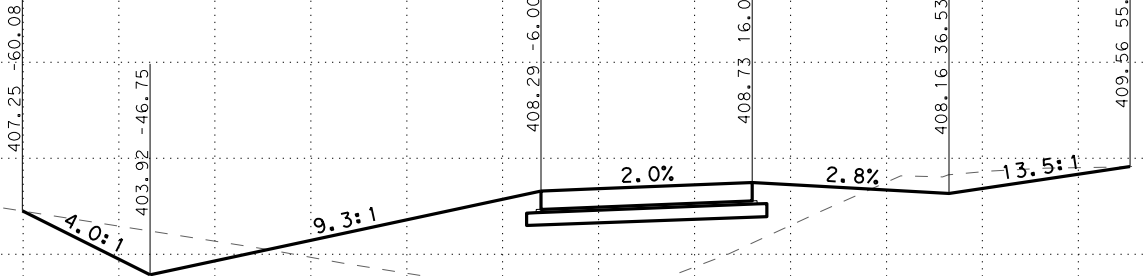
Plotted on: 2/15/2024

Design File name: ... \GeoPak\1163504\Sections.dgn

-150 -140 -130 -120 -110 -100 -90 -80 -70 -60 -50 -40 -30 -20 -10 0 10 20 30 40 50 60 70 80

430  
425  
420  
415  
410  
405  
400  
395  
390  
385  
380  
375  
370  
365  
360  
355  
350

430  
425  
420  
415  
410  
405  
400  
395  
390  
385  
380  
375  
370  
365  
360  
355  
350



STA 25+00

SCALE: H: 1" = 20'  
V: 1" = 10'



SAN ANTONIO | AUSTIN | HOUSTON | FORT WORTH | DALLAS  
2000 NW LOOP 410 | SAN ANTONIO, TX 78213 | 210.375.9000  
TEXAS ENGINEERING FIRM #470 | TEXAS SURVEYING FIRM #10028800



WB IH 30 CMV STATION

CROSS SECTIONS

CHK	FED. NO.	STATE	FEDERAL AID PROJECT NO.			HIGHWAY NO.
DGN:	6	TEXAS				IH 30
CHK	DIST.	COUNTY	CONT. NO.	SECT. NO.	JOB NO.	SHEET NO.
DWG:	ATL	TITUS	0610	03	095	

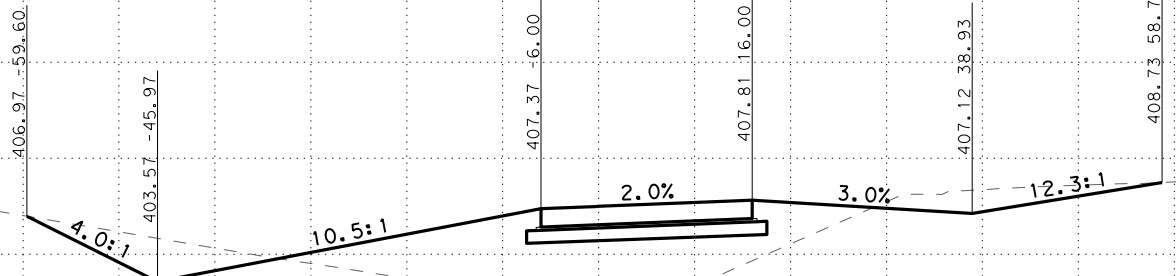
Plotted on: 2/15/2024

Design File name: ... \GeoPak\1163504\Sections.dgn

-150 -140 -130 -120 -110 -100 -90 -80 -70 -60 -50 -40 -30 -20 -10 0 10 20 30 40 50 60 70 80

430  
425  
420  
415  
410  
405  
400  
395  
390  
385  
380  
375  
370  
365  
360  
355  
350

430  
425  
420  
415  
410  
405  
400  
395  
390  
385  
380  
375  
370  
365  
360  
355  
350



STA 25+50

SCALE: H: 1" = 20'  
V: 1" = 10'



SAN ANTONIO | AUSTIN | HOUSTON | FORT WORTH | DALLAS  
2000 NW LOOP 410 | SAN ANTONIO, TX 78213 | 210.375.9000  
TEXAS ENGINEERING FIRM #470 | TEXAS SURVEYING FIRM #10028800



WB IH 30 CMV STATION

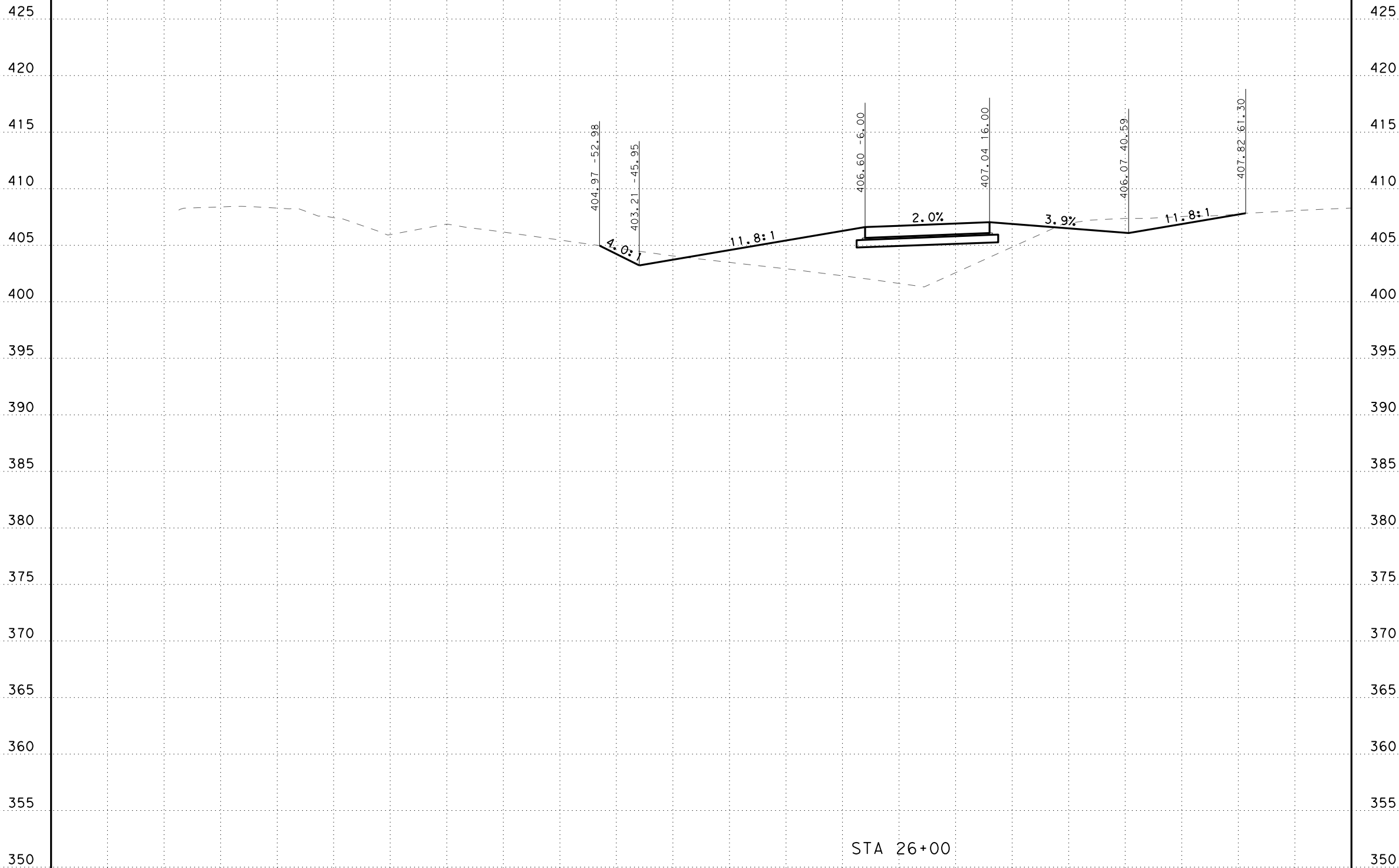
CROSS SECTIONS

CHK DGN:	FED. NO. DIV. NO.	STATE	FEDERAL AID PROJECT NO.			HIGHWAY NO.
	6	TEXAS				IH 30
CHK DGN:	DIST.	COUNTY	CONT. NO.	SECT. NO.	JOB NO.	SHEET NO.
	ATL	TITUS	0610	03	095	

Plotted on: 2/15/2024

Design File name: ... \GeoPak\1163504\Sections.dgn

-150 -140 -130 -120 -110 -100 -90 -80 -70 -60 -50 -40 -30 -20 -10 0 10 20 30 40 50 60 70 80



STA 26+00

SCALE: H: 1" = 20'  
V: 1" = 10'



SAN ANTONIO | AUSTIN | HOUSTON | FORT WORTH | DALLAS  
2000 NW LOOP 410 | SAN ANTONIO, TX 78213 | 210.375.9000  
TEXAS ENGINEERING FIRM #470 | TEXAS SURVEYING FIRM #10028800



WB IH 30 CMV STATION

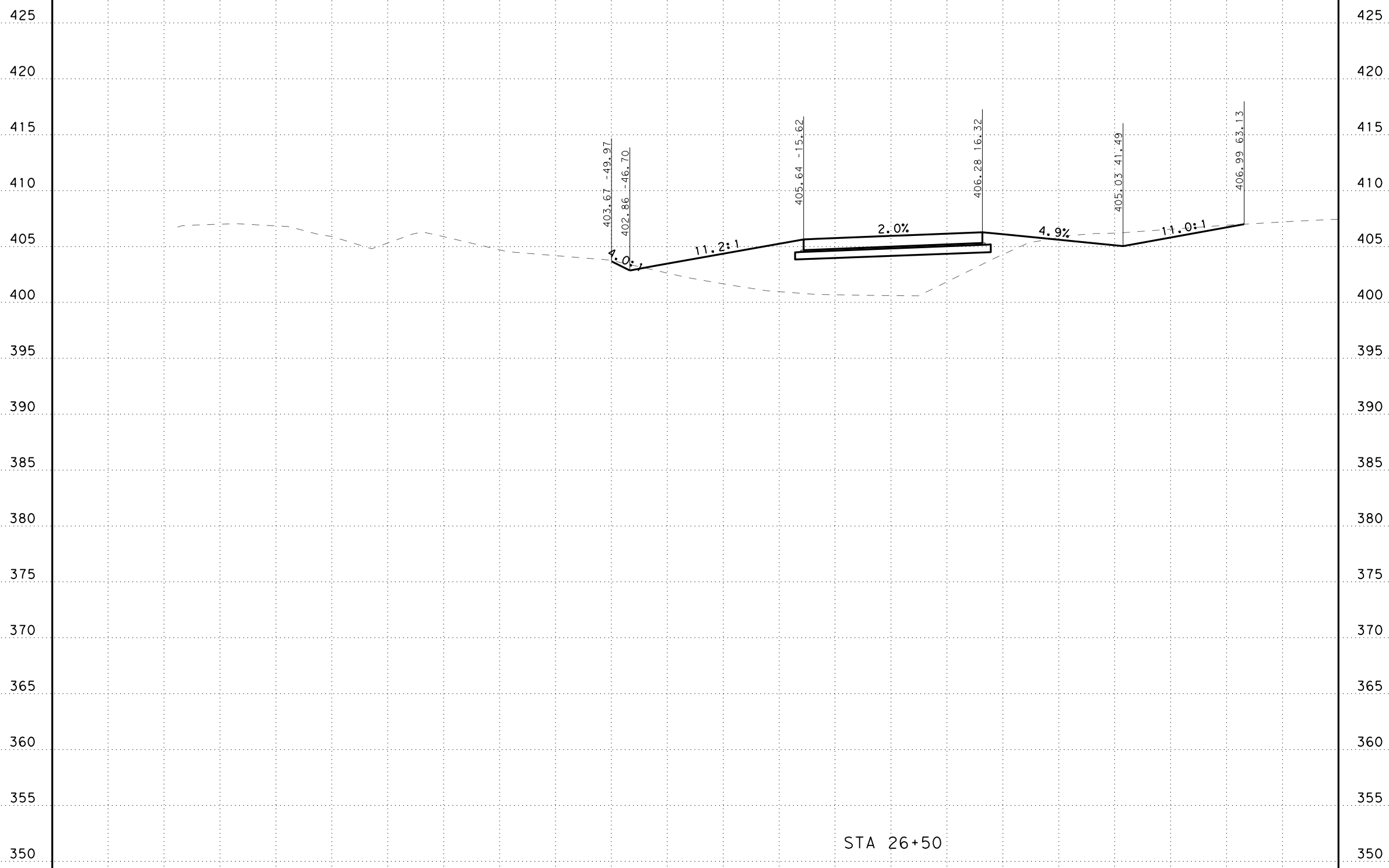
CROSS SECTIONS

CHK	DWG	FED. NO.	STATE	FEDERAL AID PROJECT NO.			HIGHWAY NO.
		6	TEXAS				IH 30
CHK	DWG	DIST.	COUNTY	CONT. NO.	SECT. NO.	JOB NO.	SHEET NO.
		ATL	TITUS	0610	03	095	

Plotted on: 2/15/2024

Design File name: ... \GeoPak\1163504\Sections.dgn

-150 -140 -130 -120 -110 -100 -90 -80 -70 -60 -50 -40 -30 -20 -10 0 10 20 30 40 50 60 70 80



STA 26+50

SCALE: H: 1" = 20'  
V: 1" = 10'



SAN ANTONIO | AUSTIN | HOUSTON | FORT WORTH | DALLAS  
2000 NW LOOP 410 | SAN ANTONIO, TX 78213 | 210.375.9000  
TEXAS ENGINEERING FIRM #470 | TEXAS SURVEYING FIRM #10028800



WB IH 30 CMV STATION

### CROSS SECTIONS

CHK	DIV. NO.	STATE	FEDERAL AID PROJECT NO.			HIGHWAY NO.
DGN:	6	TEXAS				IH 30
CHK	DIST.	COUNTY	CONT. NO.	SECT. NO.	JOB NO.	SHEET NO.
DWG:	ATL	TITUS	0610	03	095	

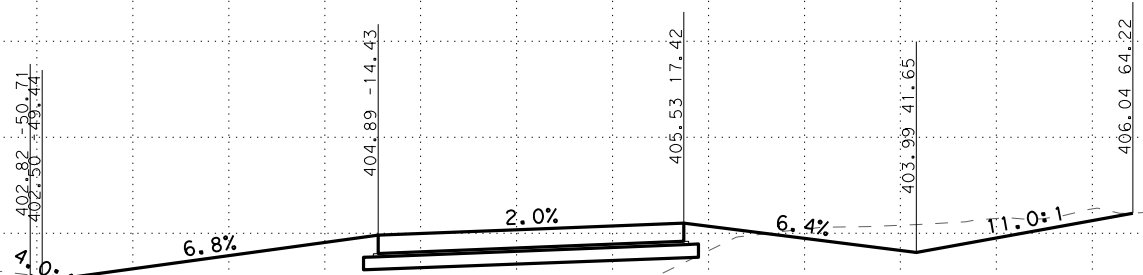
Plotted on: 2/15/2024

Design File name: ... \GeoPak\1163504\Sections.dgn

-150 -140 -130 -120 -110 -100 -90 -80 -70 -60 -50 -40 -30 -20 -10 0 10 20 30 40 50 60 70 80

425  
420  
415  
410  
405  
400  
395  
390  
385  
380  
375  
370  
365  
360  
355  
350

425  
420  
415  
410  
405  
400  
395  
390  
385  
380  
375  
370  
365  
360  
355  
350



STA 27+00

SCALE: H: 1" = 20'  
V: 1" = 10'



SAN ANTONIO | AUSTIN | HOUSTON | FORT WORTH | DALLAS  
2000 NW LOOP 410 | SAN ANTONIO, TX 78213 | 210.375.9000  
TEXAS ENGINEERING FIRM #470 | TEXAS SURVEYING FIRM #10028800



WB IH 30 CMV STATION

### CROSS SECTIONS

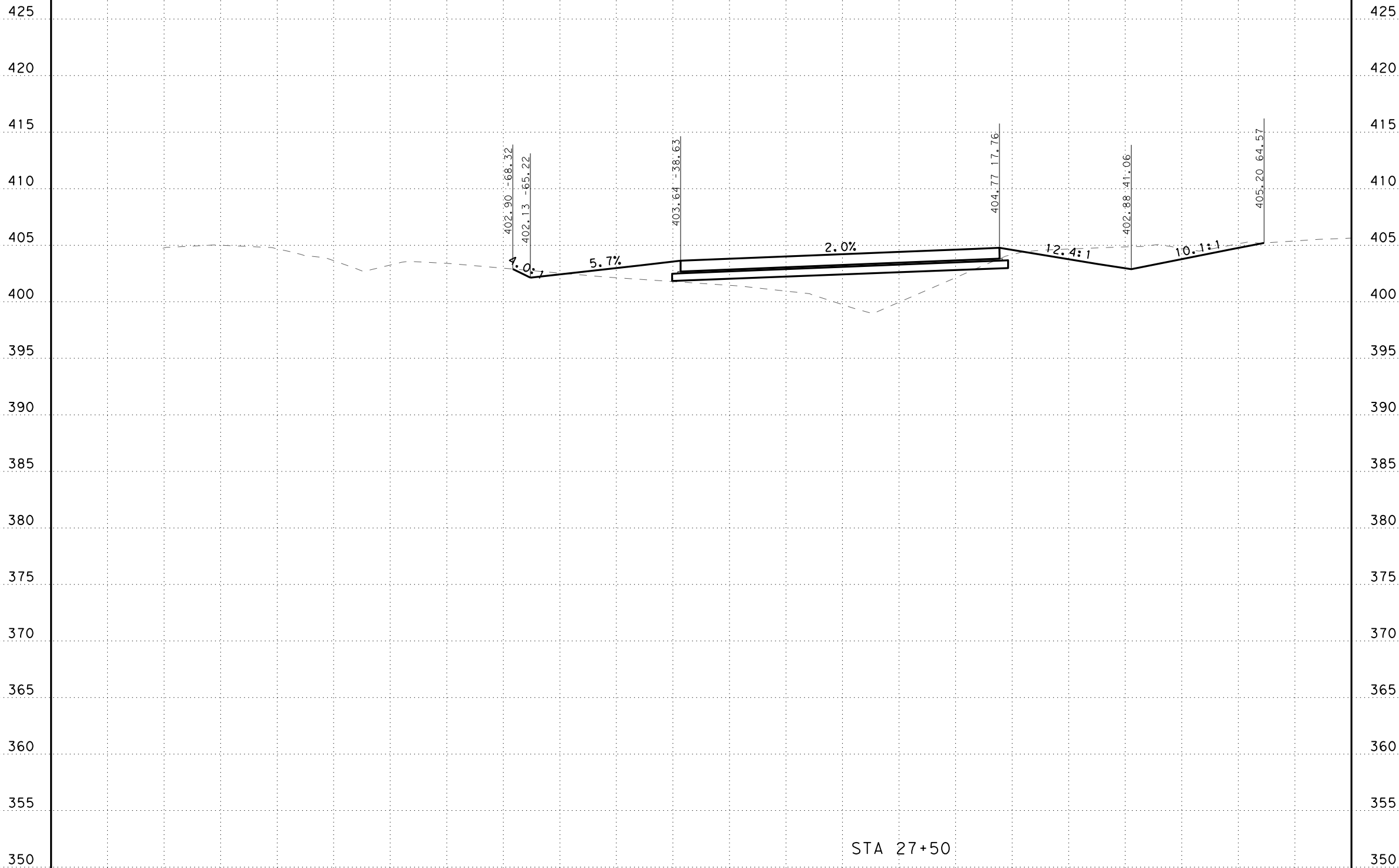
DWG:	FED. NO.	STATE	FEDERAL AID PROJECT NO.			HIGHWAY NO.
CHK DWG:	6	TEXAS				IH 30
DWG:	DIST.	COUNTY	CONT. NO.	SECT. NO.	JOB NO.	SHEET NO.
CHK DWG:	ATL	TITUS	0610	03	095	



Plotted on: 2/15/2024

Design File name: ... \GeoPak\1163504\Sections.dgn

-150 -140 -130 -120 -110 -100 -90 -80 -70 -60 -50 -40 -30 -20 -10 0 10 20 30 40 50 60 70 80



SCALE: H: 1" = 20'  
V: 1" = 10'



SAN ANTONIO | AUSTIN | HOUSTON | FORT WORTH | DALLAS  
2000 NW LOOP 410 | SAN ANTONIO, TX 78213 | 210.375.9000  
TEXAS ENGINEERING FIRM #470 | TEXAS SURVEYING FIRM #10028800



WB IH 30 CMV STATION

CROSS SECTIONS

DCN:	FED. RD. DIV. NO.:	STATE:	FEDERAL AID PROJECT NO.:			HIGHWAY NO.:
CHK:	6	TEXAS				IH 30
DWG:	DIST.:	COUNTY:	CONT. NO.:	SECT. NO.:	JOB NO.:	SHEET NO.:
CHK:	ATL	TITUS	0610	03	095	

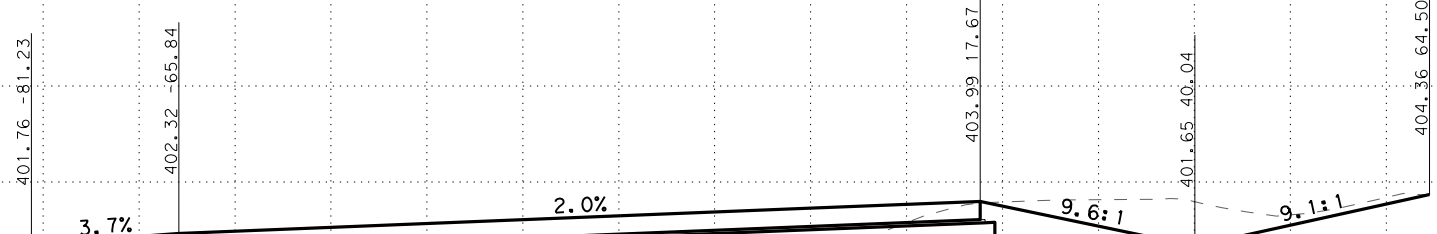
Plotted on: 2/15/2024

Design File name: ... \GeoPak\1163504\Sections.dgn

-150 -140 -130 -120 -110 -100 -90 -80 -70 -60 -50 -40 -30 -20 -10 0 10 20 30 40 50 60 70 80

420  
415  
410  
405  
400  
395  
390  
385  
380  
375  
370  
365  
360

420  
415  
410  
405  
400  
395  
390  
385  
380  
375  
370  
365  
360



STA 28+00

SCALE: H: 1" = 20'  
V: 1" = 10'

**Pape-Dawson**  
**ENGINEERS**

SAN ANTONIO | AUSTIN | HOUSTON | FORT WORTH | DALLAS  
2000 NW LOOP 410 | SAN ANTONIO, TX 78213 | 210.375.9000  
TEXAS ENGINEERING FIRM #470 | TEXAS SURVEYING FIRM #10028800

Texas Department of Transportation  
© 2024

WB IH 30 CMV STATION

CROSS SECTIONS

DGN:	FED. NO.	STATE	FEDERAL AID PROJECT NO.			HIGHWAY NO.
CHK	DIV. NO.	TEXAS				IH 30
DWG:	DIST.	COUNTY	CONT. NO.	SECT. NO.	JOB NO.	SHEET NO.
CHK	ATL	TITUS	0610	03	095	

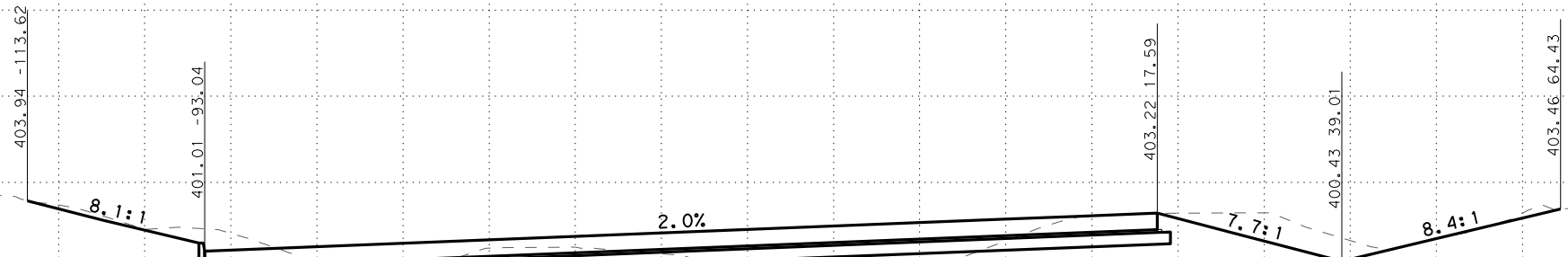
Plotted on: 2/15/2024

Design File name: ... \GeoPak\1163504\Sections.dgn

-150 -140 -130 -120 -110 -100 -90 -80 -70 -60 -50 -40 -30 -20 -10 0 10 20 30 40 50 60 70 80

420  
415  
410  
405  
400  
395  
390  
385  
380  
375  
370  
365  
360

420  
415  
410  
405  
400  
395  
390  
385  
380  
375  
370  
365  
360



STA 28+50

SCALE: H: 1" = 20'  
V: 1" = 10'

**Pape-Dawson**  
**ENGINEERS**

SAN ANTONIO | AUSTIN | HOUSTON | FORT WORTH | DALLAS  
2000 NW LOOP 410 | SAN ANTONIO, TX 78213 | 210.375.9000  
TEXAS ENGINEERING FIRM #470 | TEXAS SURVEYING FIRM #10028800

Texas Department of Transportation  
© 2024

WB IH 30 CMV STATION

CROSS SECTIONS

DGN:	FED. NO.	STATE	FEDERAL AID PROJECT NO.			HIGHWAY NO.
CHK DGN:	6	TEXAS				IH 30
DWG:	DIST.	COUNTY	CONT. NO.	SECT. NO.	JOB NO.	SHEET NO.
CHK DGN:	ATL	TITUS	0610	03	095	

Plotted on: 2/15/2024

Design File name: ... \GeoPak\1163504\Sections.dgn

-150 -140 -130 -120 -110 -100 -90 -80 -70 -60 -50 -40 -30 -20 -10 0 10 20 30 40 50 60 70 80

420  
415  
410  
405  
400  
395  
390

420  
415  
410  
405  
400  
395  
390

404.26 -114.67

400.23 -93.67

5.7:1

2.0%

402.45 -17.50

STA 29+00

SCALE: H: 1" = 20'  
V: 1" = 10'

**Pape-Dawson**  
**ENGINEERS**

SAN ANTONIO | AUSTIN | HOUSTON | FORT WORTH | DALLAS  
2000 NW LOOP 410 | SAN ANTONIO, TX 78213 | 210.375.9000  
TEXAS ENGINEERING FIRM #470 | TEXAS SURVEYING FIRM #10028800

**Texas Department of Transportation**  
© 2024

WB IH 30 CMV STATION

CROSS SECTIONS

CHK DGN:	FED. RD. DIV. NO.	STATE	FEDERAL AID PROJECT NO.			HIGHWAY NO.
	6	TEXAS				IH 30
CHK DGN:	DIST.	COUNTY	CONT. NO.	SECT. NO.	JOB NO.	SHEET NO.
	ATL	TITUS	0610	03	095	

Plotted on: 2/15/2024

Design File name: ... \GeoPak\1163504\Sections.dgn

-150 -140 -130 -120 -110 -100 -90 -80 -70 -60 -50 -40 -30 -20 -10 0 10 20 30 40 50 60 70 80

425  
420  
415  
410  
405  
400  
395  
390  
385  
380  
375  
370

425  
420  
415  
410  
405  
400  
395  
390  
385  
380  
375  
370

404.72 -115.73

4.5:1

399.46 -93.67

2.0%

401.68 17.41

4.0:1

397.75 33.11

STA 29+50

SCALE: H: 1" = 20'  
V: 1" = 10'

**Pape-Dawson  
ENGINEERS**

SAN ANTONIO | AUSTIN | HOUSTON | FORT WORTH | DALLAS  
2000 NW LOOP 410 | SAN ANTONIO, TX 78213 | 210.375.9000  
TEXAS ENGINEERING FIRM #470 | TEXAS SURVEYING FIRM #10028800

**Texas Department of Transportation**  
© 2024

WB IH 30 CMV STATION

CROSS SECTIONS

DGN:	FED. NO.	STATE	FEDERAL AID PROJECT NO.			HIGHWAY NO.
CHK DGN:	6	TEXAS				IH 30
DWG:	DIST.	COUNTY	CONT. NO.	SECT. NO.	JOB NO.	SHEET NO.
CHK DWG:	ATL	TITUS	0610	03	095	

Plotted on: 2/15/2024

Design File name: ... \GeoPak\1163504\CrossSections.dgn

-150 -140 -130 -120 -110 -100 -90 -80 -70 -60 -50 -40 -30 -20 -10 0 10 20 30 40 50 60 70 80

425  
420  
415  
410  
405  
400  
395  
390  
385  
380  
375

425  
420  
415  
410  
405  
400  
395  
390  
385  
380  
375

404.88 -116.79

398.69 -93.67

400.91 17.33

396.18 36.25

3.9:1

2.0%

4.0:1

STA 30+00

SCALE: H: 1" = 20'  
V: 1" = 10'

**Pape-Dawson  
ENGINEERS**

SAN ANTONIO | AUSTIN | HOUSTON | FORT WORTH | DALLAS  
2000 NW LOOP 410 | SAN ANTONIO, TX 78213 | 210.375.9000  
TEXAS ENGINEERING FIRM #470 | TEXAS SURVEYING FIRM #10028800

**Texas Department of Transportation**  
© 2024

WB IH 30 CMV STATION

CROSS SECTIONS

DGN:	FED. NO. DIV. NO.	STATE	FEDERAL AID PROJECT NO.			HIGHWAY NO.
CHK DGN:	6	TEXAS				IH 30
DWG:	DIST.	COUNTY	CONT. NO.	SECT. NO.	JOB NO.	SHEET NO.
CHK DGN:	ATL	TITUS	0610	03	095	

Plotted on: 2/15/2024

Design File name: ... \GeoPak\1163504\Sections.dgn

-150 -140 -130 -120 -110 -100 -90 -80 -70 -60 -50 -40 -30 -20 -10 0 10 20 30 40 50 60 70 80

425  
420  
415  
410  
405  
400  
395  
390  
385  
380

425  
420  
415  
410  
405  
400  
395  
390  
385  
380

404.83 -117.84

3.7:1

397.92 -93.67

2.0%

400.14 17.24

4.0:1

395.13 37.25

STA 30+50

SCALE: H: 1" = 20'  
V: 1" = 10'

**Pape-Dawson**  
**ENGINEERS**

SAN ANTONIO | AUSTIN | HOUSTON | FORT WORTH | DALLAS  
2000 NW LOOP 410 | SAN ANTONIO, TX 78213 | 210.375.9000  
TEXAS ENGINEERING FIRM #470 | TEXAS SURVEYING FIRM #10028800

 **Texas Department of Transportation**  
© 2024

WB IH 30 CMV STATION

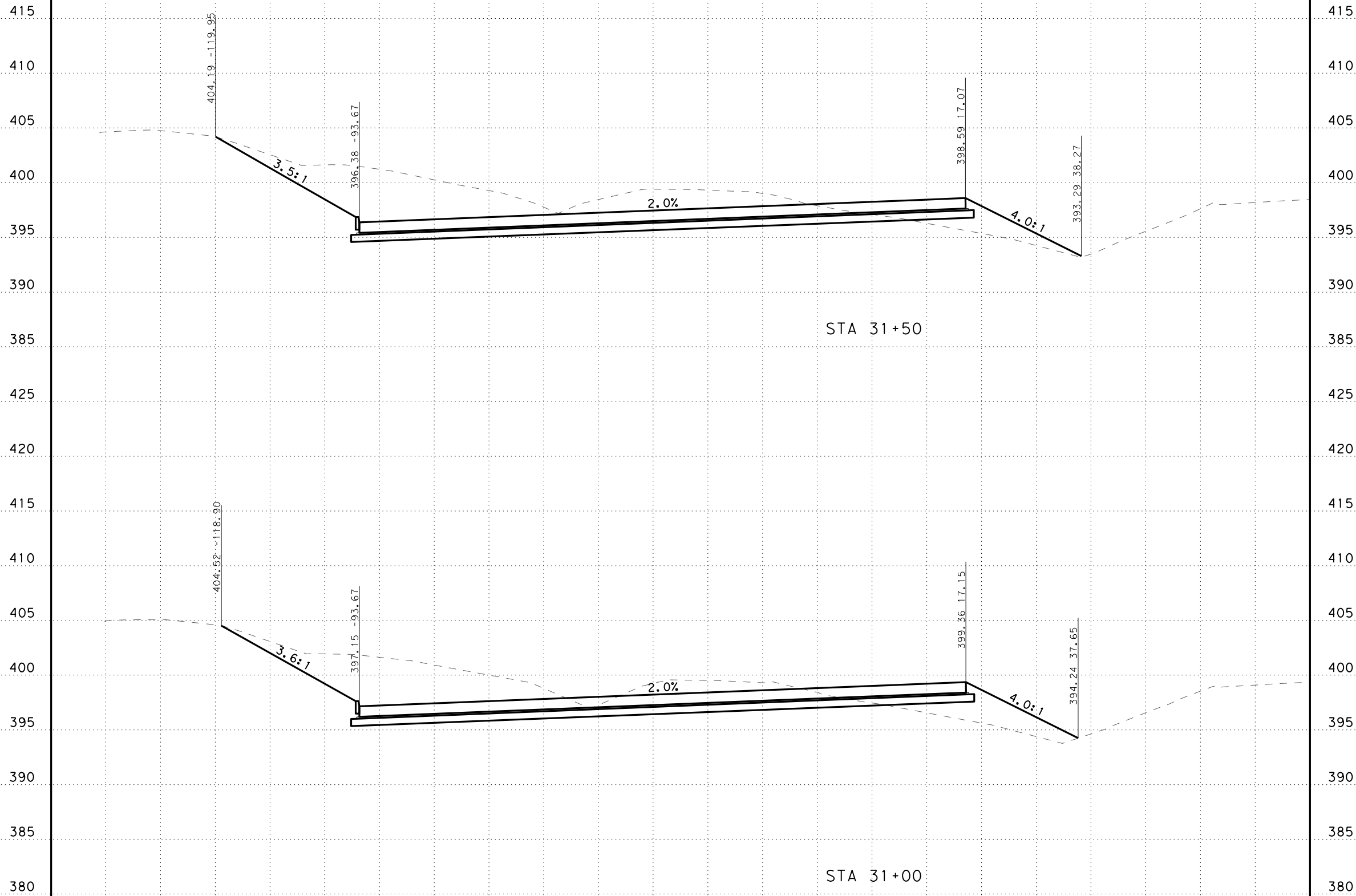
CROSS SECTIONS

DWG:	FED. NO.	STATE	FEDERAL AID PROJECT NO.			HIGHWAY NO.
CHK DWG:	6	TEXAS				IH 30
CHK DWG:	DIST.	COUNTY	CONT. NO.	SECT. NO.	JOB NO.	SHEET NO.
CHK DWG:	ATL	TITUS	0610	03	095	

Plotted on: 2/15/2024

Design File name: ... \GeoPak\1163504\Sections.dgn

420 -150 -140 -130 -120 -110 -100 -90 -80 -70 -60 -50 -40 -30 -20 -10 0 10 20 30 40 50 60 70 80 420



SCALE: H: 1" = 20'  
V: 1" = 10'



SAN ANTONIO | AUSTIN | HOUSTON | FORT WORTH | DALLAS  
2000 NW LOOP 410 | SAN ANTONIO, TX 78213 | 210.375.9000  
TEXAS ENGINEERING FIRM #470 | TEXAS SURVEYING FIRM #10028800



WB IH 30 CMV STATION

CROSS SECTIONS

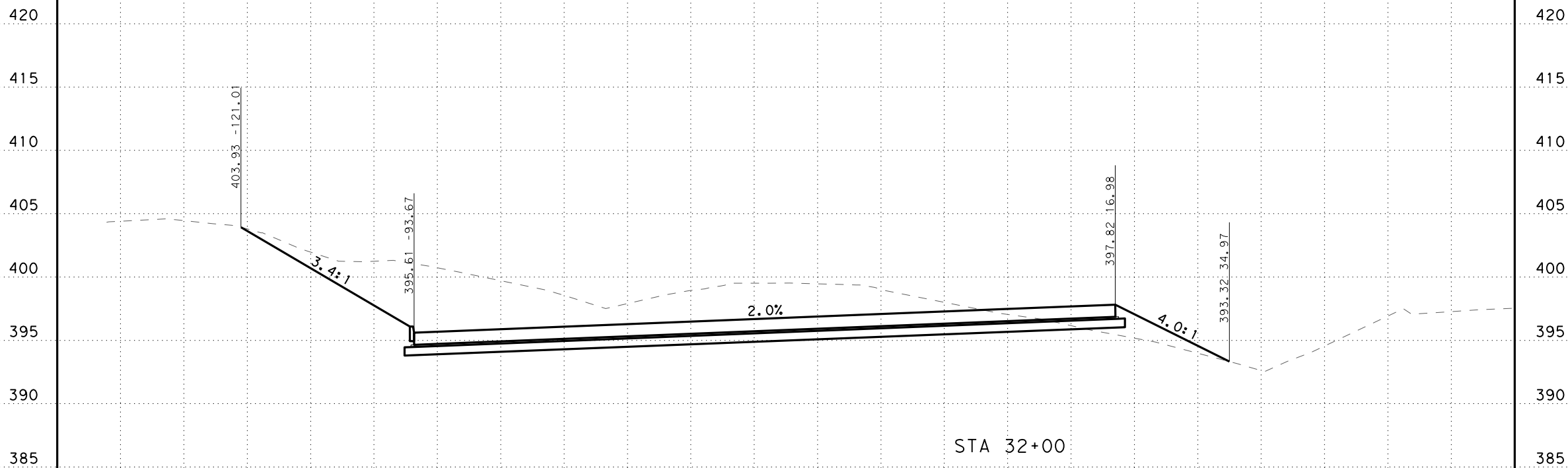
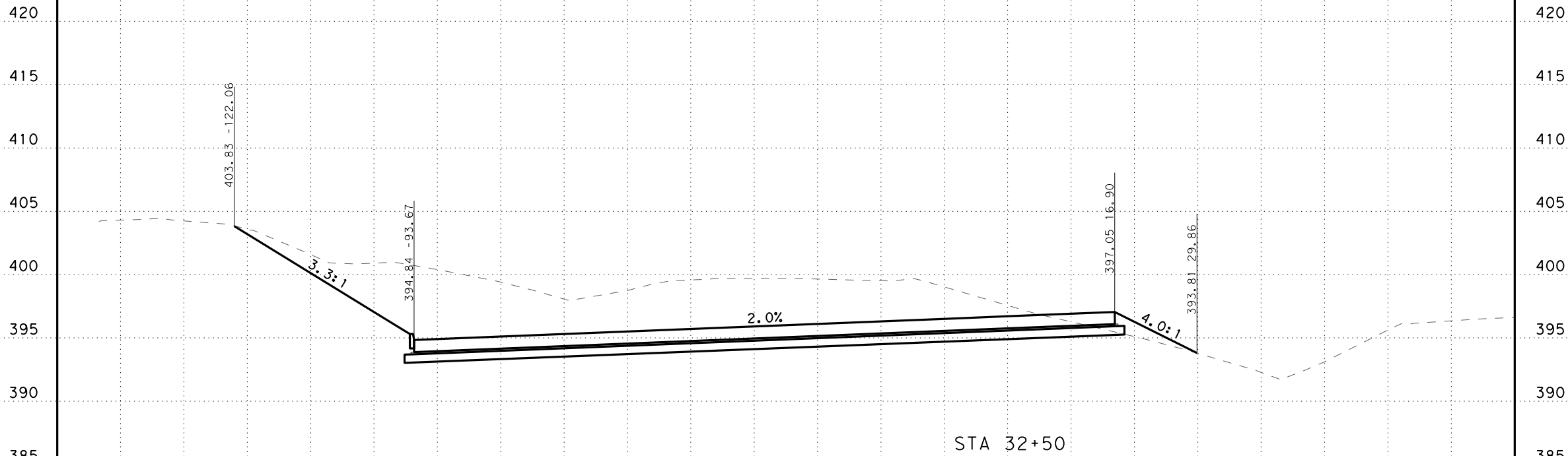
DGN:	FED. RD. DIV. NO.:	STATE:	FEDERAL AID PROJECT NO.:			HIGHWAY NO.:
CHK DGN:	6	TEXAS				IH 30
DWG:	DIST.:	COUNTY:	CONT. NO.:	SECT. NO.:	JOB NO.:	SHEET NO.:
CHK DGN:	ATL	TITUS	0610	03	095	



Plotted on: 2/15/2024

Design File name: ... \GeoPak\1163504\Sections.dgn

-150 -140 -130 -120 -110 -100 -90 -80 -70 -60 -50 -40 -30 -20 -10 0 10 20 30 40 50 60 70 80



SCALE: H: 1" = 20'  
V: 1" = 10'



SAN ANTONIO | AUSTIN | HOUSTON | FORT WORTH | DALLAS  
2000 NW LOOP 410 | SAN ANTONIO, TX 78213 | 210.375.9000  
TEXAS ENGINEERING FIRM #470 | TEXAS SURVEYING FIRM #10028800



WB IH 30 CMV STATION

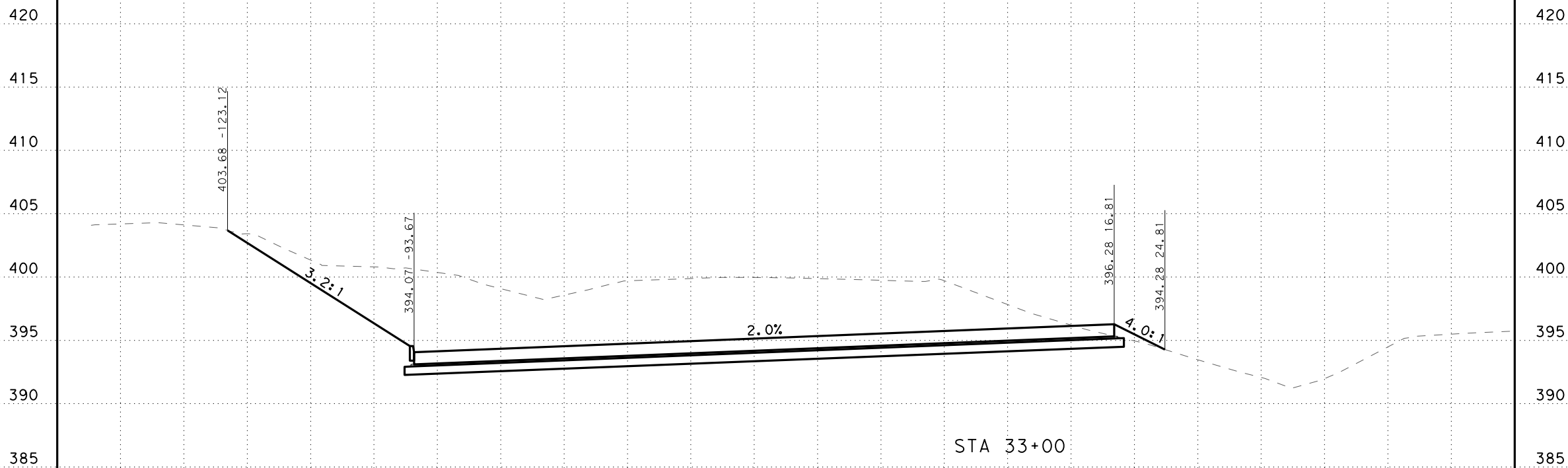
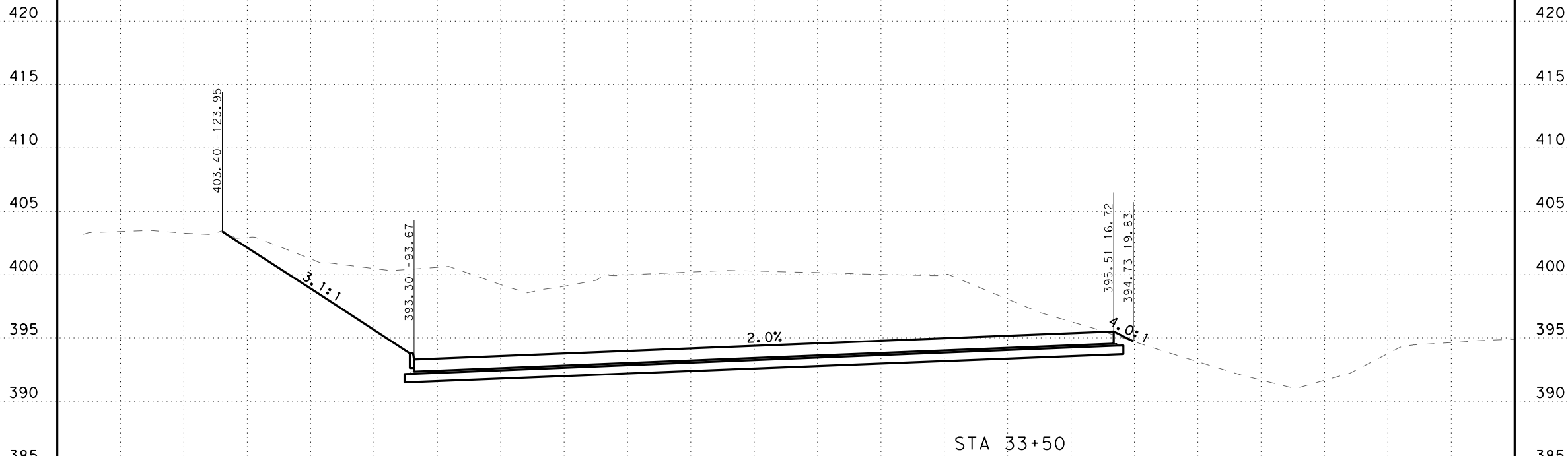
### CROSS SECTIONS

CHK	FED. RD. DIV. NO.	STATE	FEDERAL AID PROJECT NO.			HIGHWAY NO.
DWG:	6	TEXAS				IH 30
CHK	DIST.	COUNTY	CONT. NO.	SECT. NO.	JOB NO.	SHEET NO.
DWG:	ATL	TITUS	0610	03	095	

Plotted on: 2/15/2024

Design File name: ... \GeoPak\1163504\Sections.dgn

-150 -140 -130 -120 -110 -100 -90 -80 -70 -60 -50 -40 -30 -20 -10 0 10 20 30 40 50 60 70 80



SCALE: H: 1" = 20'  
V: 1" = 10'

**Pape-Dawson**  
**ENGINEERS**

SAN ANTONIO | AUSTIN | HOUSTON | FORT WORTH | DALLAS  
2000 NW LOOP 410 | SAN ANTONIO, TX 78213 | 210.375.9000  
TEXAS ENGINEERING FIRM #470 | TEXAS SURVEYING FIRM #10028800

Texas Department of Transportation  
© 2024

WB IH 30 CMV STATION

CROSS SECTIONS

DGN:	FED. NO. DIV. NO.	STATE	FEDERAL AID PROJECT NO.			HIGHWAY NO.
CHK DGN:	6	TEXAS				IH 30
DWG:	DIST.	COUNTY	CONT. NO.	SECT. NO.	JOB NO.	SHEET NO.
CHK DGN:	ATL	TITUS	0610	03	095	

Plotted on: 2/15/2024

Design File name: ... \GeoPak\1163504\CrossSections.dgn

-150 -140 -130 -120 -110 -100 -90 -80 -70 -60 -50 -40 -30 -20 -10 0 10 20 30 40 50 60 70 80

420  
415  
410  
405  
400  
395  
390  
385  
420  
415  
410  
405  
400  
395  
390  
385

420  
415  
410  
405  
400  
395  
390  
385  
420  
415  
410  
405  
400  
395  
390  
385

400.72 -125.36

392.39 -100.33

391.85 -93.67

394.06 16.55

392.59 28.27

3.0:1

1.0%

2.0%

8.0:1

STA 34+50

402.33 -124.66

392.54 -93.67

394.74 16.64

3.3:1

2.0%

STA 34+00

-150 -140 -130 -120 -110 -100 -90 -80 -70 -60 -50 -40 -30 -20 -10 0 10 20 30 40 50 60 70 80

SCALE: H: 1" = 20'  
V: 1" = 10'

**Pape-Dawson**  
**ENGINEERS**

SAN ANTONIO | AUSTIN | HOUSTON | FORT WORTH | DALLAS  
2000 NW LOOP 410 | SAN ANTONIO, TX 78213 | 210.375.9000  
TEXAS ENGINEERING FIRM #470 | TEXAS SURVEYING FIRM #10028800

 Texas Department of Transportation  
© 2024

WB IH 30 CMV STATION

CROSS SECTIONS

CHK DGN:	FED. NO. DIV. NO.	STATE	FEDERAL AID PROJECT NO.			HIGHWAY NO.
	6	TEXAS				IH 30
CHK DGN:	DIST.	COUNTY	CONT. NO.	SECT. NO.	JOB NO.	SHEET NO.
	ATL	TITUS	0610	03	095	

Plotted on: 2/15/2024

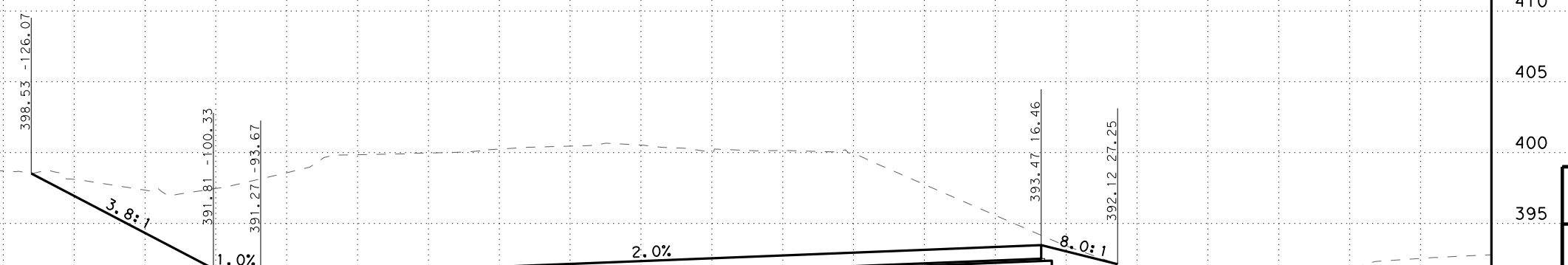
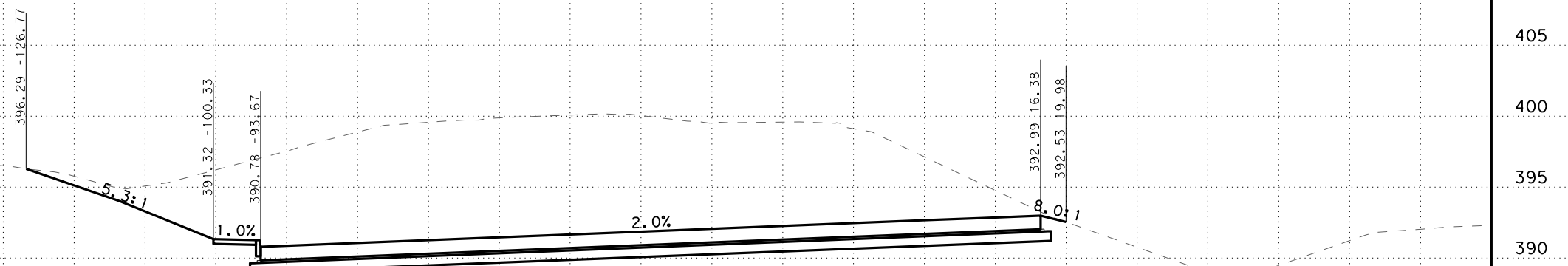
Design File name: ... \GeoPak\1163504\CrossSections.dgn

420 -150 -140 -130 -120 -110 -100 -90 -80 -70 -60 -50 -40 -30 -20 -10 0 10 20 30 40 50 60 70 80 420

415  
410  
405  
400  
395  
390  
385  
380

420  
415  
410  
405  
400  
395  
390  
385  
380

-150 -140 -130 -120 -110 -100 -90 -80 -70 -60 -50 -40 -30 -20 -10 0 10 20 30 40 50 60 70 80



SCALE: H: 1" = 20'  
V: 1" = 10'



SAN ANTONIO | AUSTIN | HOUSTON | FORT WORTH | DALLAS  
2000 NW LOOP 410 | SAN ANTONIO, TX 78213 | 210.375.9000  
TEXAS ENGINEERING FIRM #470 | TEXAS SURVEYING FIRM #10028800



WB IH 30 CMV STATION

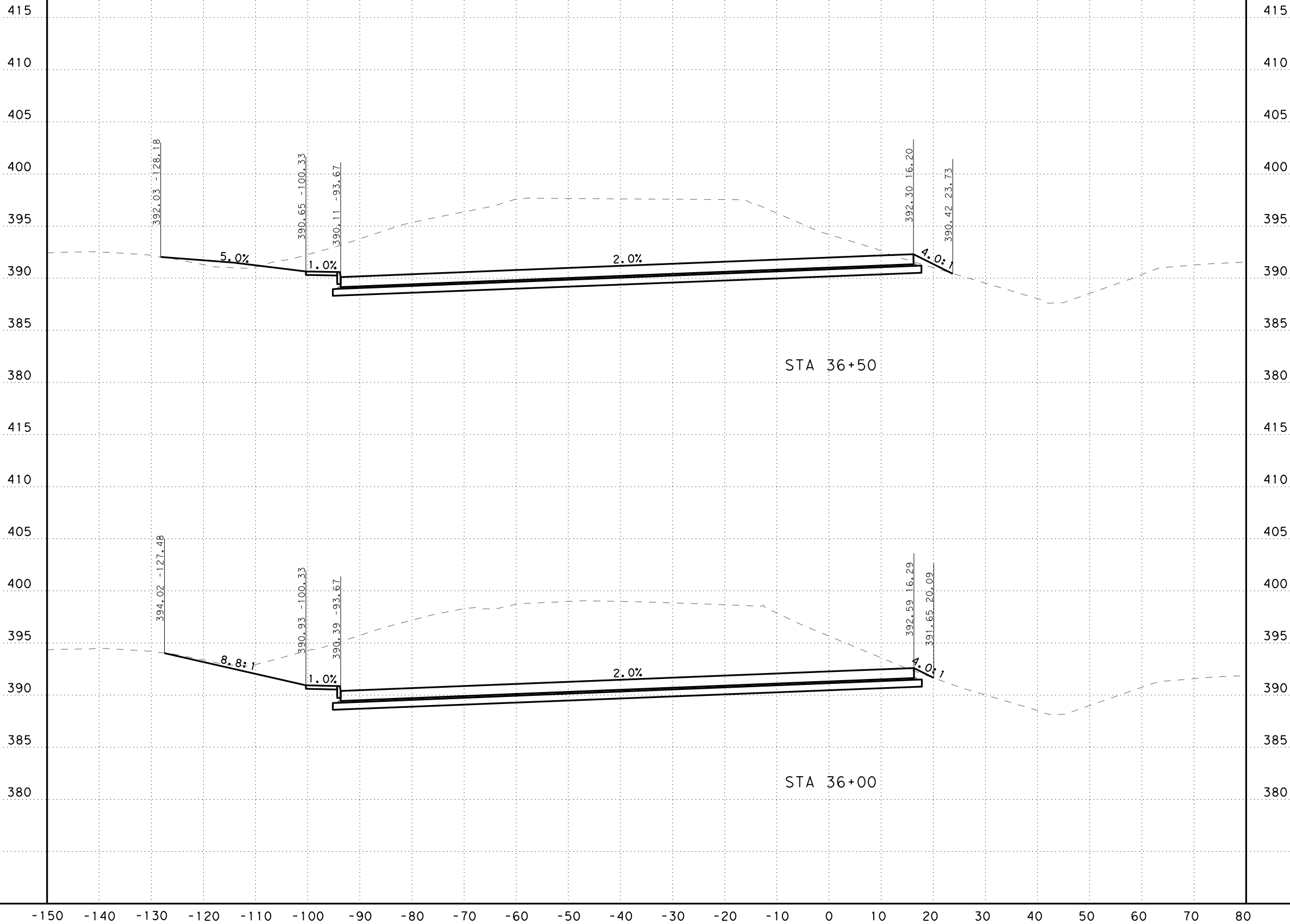
### CROSS SECTIONS

DWG:	FED. NO. DIV. NO.:	STATE:	FEDERAL AID PROJECT NO.:			HIGHWAY NO.:
CHK:	6	TEXAS				IH 30
DWG:	DIST.:	COUNTY:	CONT. NO.:	SECT. NO.:	JOB NO.:	SHEET NO.:
CHK:	ATL	TITUS	0610	03	095	

Plotted on: 2/15/2024

Design File name: ... \GeoPak\1163504\CrossSections.dgn

-150 -140 -130 -120 -110 -100 -90 -80 -70 -60 -50 -40 -30 -20 -10 0 10 20 30 40 50 60 70 80



SCALE: H: 1" = 20'  
V: 1" = 10'

**Pape-Dawson**  
**ENGINEERS**

SAN ANTONIO | AUSTIN | HOUSTON | FORT WORTH | DALLAS  
2000 NW LOOP 410 | SAN ANTONIO, TX 78213 | 210.375.9000  
TEXAS ENGINEERING FIRM #470 | TEXAS SURVEYING FIRM #10028800

**Texas Department of Transportation**  
© 2024

WB IH 30 CMV STATION

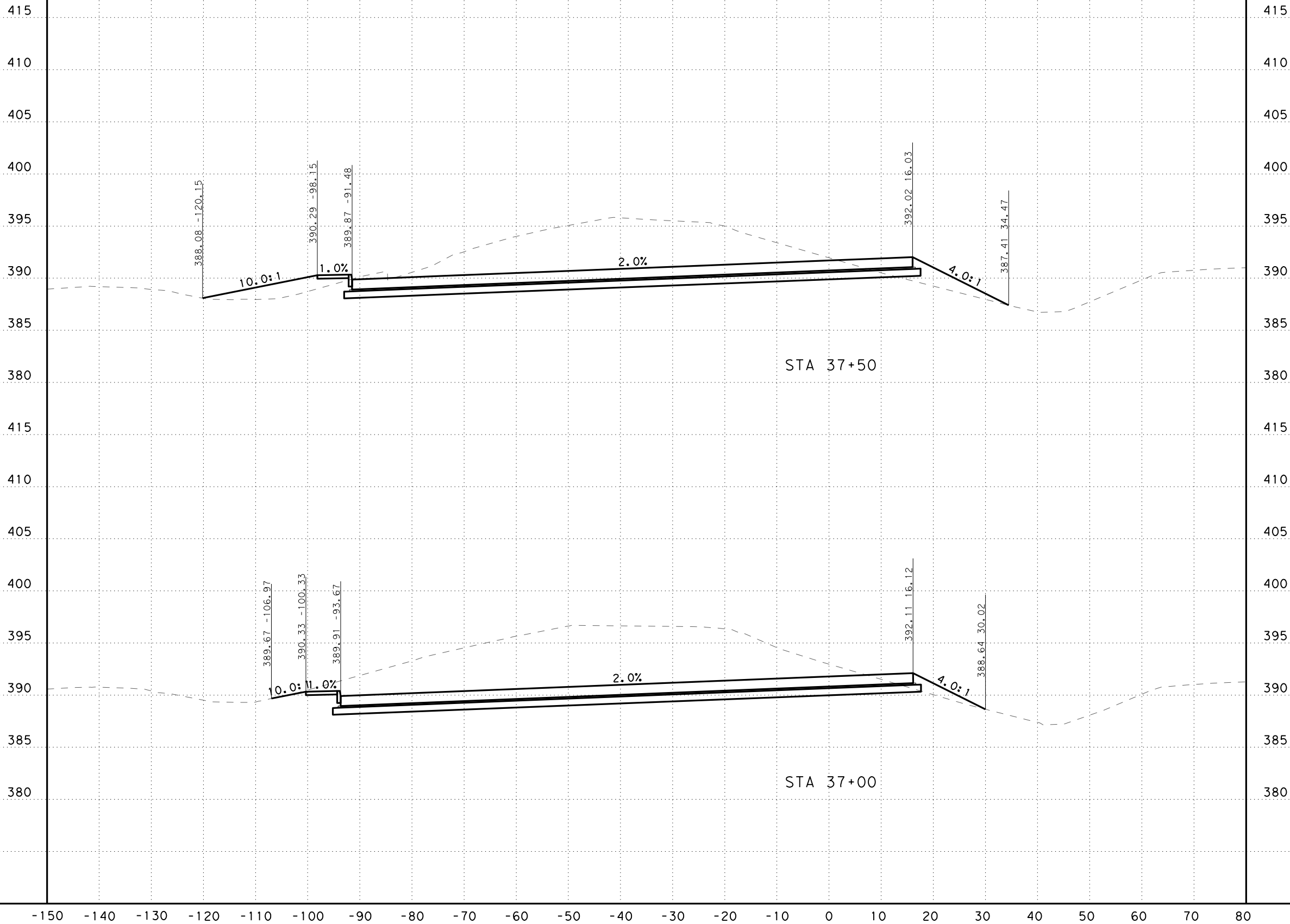
CROSS SECTIONS

CHK	FED. NO.	STATE	FEDERAL AID PROJECT NO.			HIGHWAY NO.
DGN:	6	TEXAS				IH 30
CHK	DIST.	COUNTY	CONT. NO.	SECT. NO.	JOB NO.	SHEET NO.
DWG:	ATL	TITUS	0610	03	095	

Plotted on: 2/15/2024

Design File name: ... \GeoPak\1163504\CrossSections.dgn

-150 -140 -130 -120 -110 -100 -90 -80 -70 -60 -50 -40 -30 -20 -10 0 10 20 30 40 50 60 70 80



SCALE: H: 1" = 20'  
V: 1" = 10'



SAN ANTONIO | AUSTIN | HOUSTON | FORT WORTH | DALLAS  
2000 NW LOOP 410 | SAN ANTONIO, TX 78213 | 210.375.9000  
TEXAS ENGINEERING FIRM #470 | TEXAS SURVEYING FIRM #10028800



WB IH 30 CMV STATION

CROSS SECTIONS

DGN:	FED. NO. DIV. NO.:	STATE:	FEDERAL AID PROJECT NO.:			HIGHWAY NO.:
CHK DGN:	6	TEXAS				IH 30
DWG:	DIST.:	COUNTY:	CONT. NO.:	SECT. NO.:	JOB NO.:	SHEET NO.:
CHK DGN:	ATL	TITUS	0610	03	095	

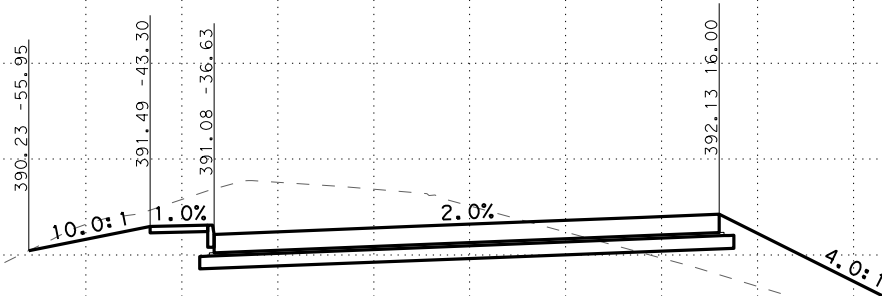
Plotted on: 2/15/2024

Design File name: ... \GeoPak\1163504\CrossSections.dgn

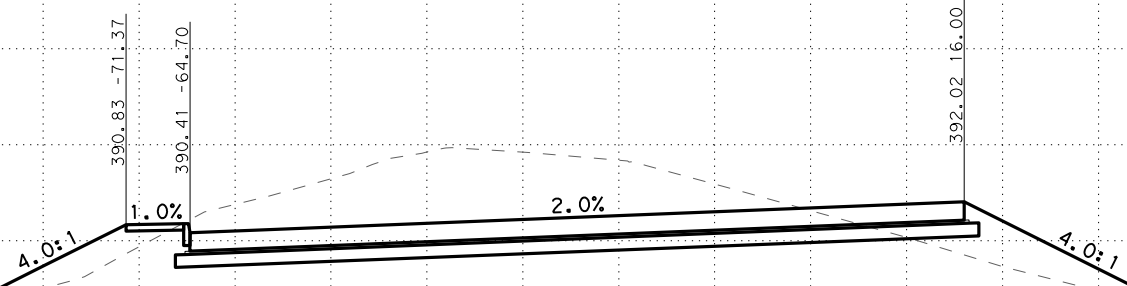
-150 -140 -130 -120 -110 -100 -90 -80 -70 -60 -50 -40 -30 -20 -10 0 10 20 30 40 50 60 70 80

410  
405  
400  
395  
390  
385  
380  
410  
405  
400  
395  
390  
385  
380

410  
405  
400  
395  
390  
385  
380  
410  
405  
400  
395  
390  
385  
380



STA 38+50



STA 38+00

SCALE: H: 1" = 20'  
V: 1" = 10'



SAN ANTONIO | AUSTIN | HOUSTON | FORT WORTH | DALLAS  
2000 NW LOOP 410 | SAN ANTONIO, TX 78213 | 210.375.9000  
TEXAS ENGINEERING FIRM #470 | TEXAS SURVEYING FIRM #10028800



WB IH 30 CMV STATION

CROSS SECTIONS

CHK	FED. RD. DIV. NO.	STATE	FEDERAL AID PROJECT NO.			HIGHWAY NO.
DWG:	6	TEXAS				IH 30
CHK	DIST.	COUNTY	CONT. NO.	SECT. NO.	JOB NO.	SHEET NO.
DWG:	ATL	TITUS	0610	03	095	

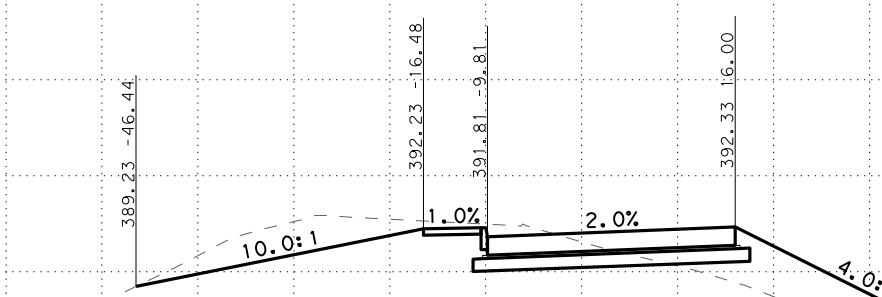
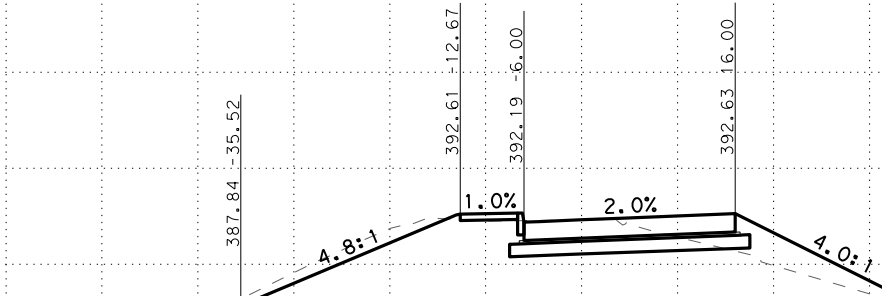
Plotted on: 2/15/2024

Design File name: ... \GeoPak\1163504\Sections.dgn

-150 -140 -130 -120 -110 -100 -90 -80 -70 -60 -50 -40 -30 -20 -10 0 10 20 30 40 50 60 70 80

410  
405  
400  
395  
390  
385  
380  
375  
410  
405  
400  
395  
390  
385  
380  
375

410  
405  
400  
395  
390  
385  
380  
375  
410  
405  
400  
395  
390  
385  
380  
375



SCALE: H: 1" = 20'  
V: 1" = 10'



SAN ANTONIO | AUSTIN | HOUSTON | FORT WORTH | DALLAS  
2000 NW LOOP 410 | SAN ANTONIO, TX 78213 | 210.375.9000  
TEXAS ENGINEERING FIRM #470 | TEXAS SURVEYING FIRM #10028800



WB IH 30 CMV STATION

### CROSS SECTIONS

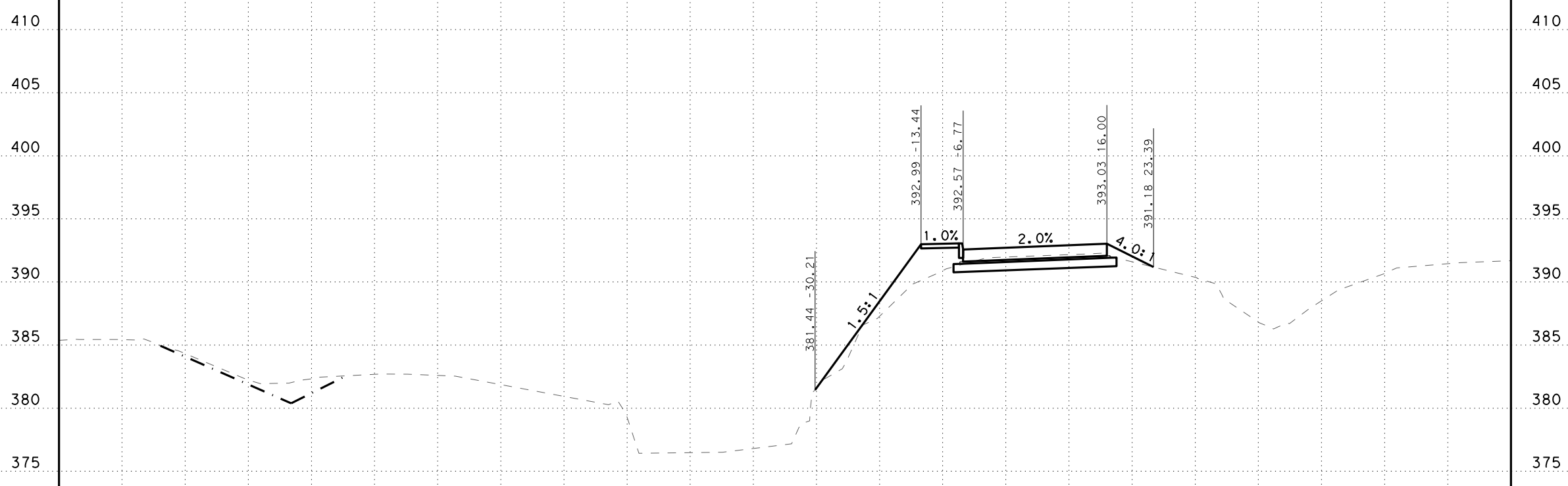
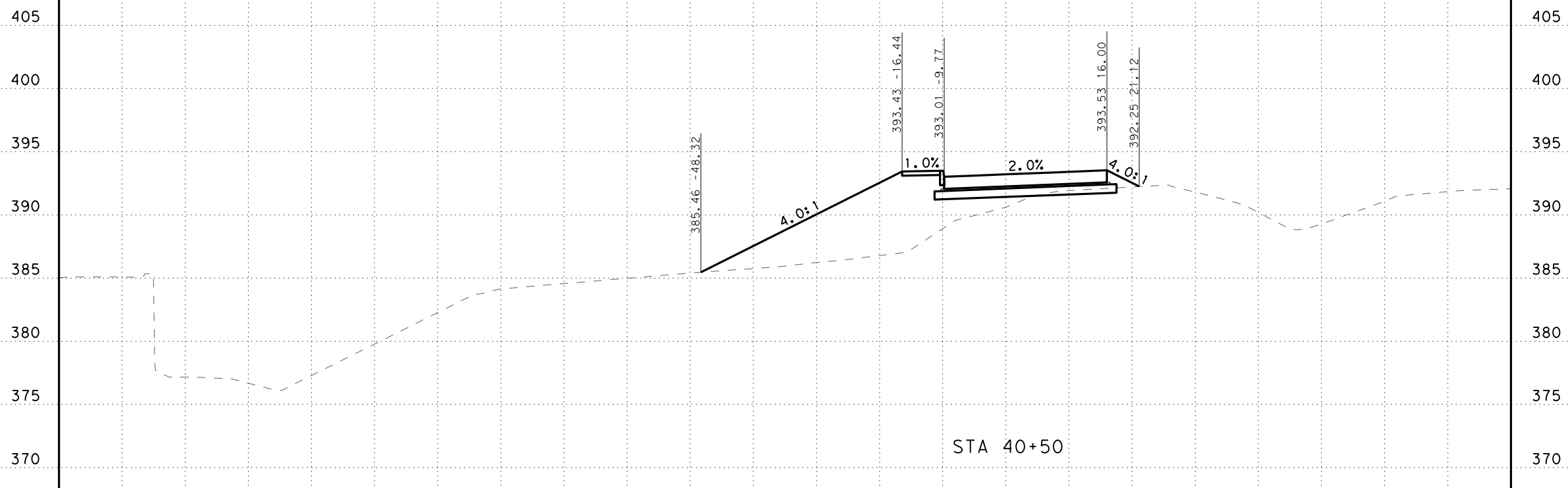
CHK	FED. NO.	STATE	FEDERAL AID PROJECT NO.			HIGHWAY NO.
DWG:	6	TEXAS				IH 30
CHK	DIST.	COUNTY	CONT. NO.	SECT. NO.	JOB NO.	SHEET NO.
DWG:	ATL	TITUS	0610	03	095	



Plotted on: 2/15/2024

Design File name: ... \GeoPak\1163504\CrossSections.dgn

410 -150 -140 -130 -120 -110 -100 -90 -80 -70 -60 -50 -40 -30 -20 -10 0 10 20 30 40 50 60 70 80 410



-150 -140 -130 -120 -110 -100 -90 -80 -70 -60 -50 -40 -30 -20 -10 0 10 20 30 40 50 60 70 80

SCALE: H: 1" = 20'  
V: 1" = 10'

**Pape-Dawson ENGINEERS**  
SAN ANTONIO | AUSTIN | HOUSTON | FORT WORTH | DALLAS  
2000 NW LOOP 410 | SAN ANTONIO, TX 78213 | 210.375.9000  
TEXAS ENGINEERING FIRM #470 | TEXAS SURVEYING FIRM #10028800

**Texas Department of Transportation**  
© 2024

WB IH 30 CMV STATION

**CROSS SECTIONS**

CHK	DWG	FED. NO.	STATE	FEDERAL AID PROJECT NO.			HIGHWAY NO.
		6	TEXAS				IH 30
CHK	DWG	DIST.	COUNTY	CONT. NO.	SECT. NO.	JOB NO.	SHEET NO.
		ATL	TITUS	0610	03	095	

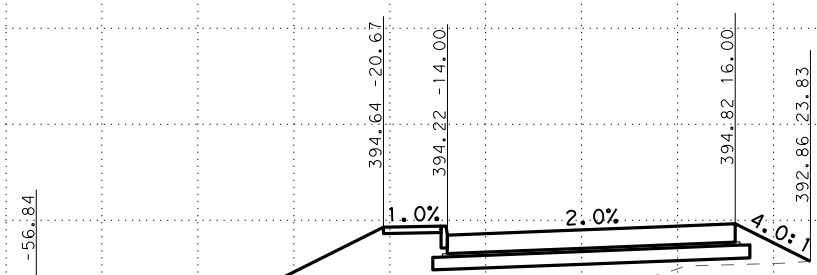
Plotted on: 2/15/2024

Design File name: ... \GeoPak\1163504\CrossSections.dgn

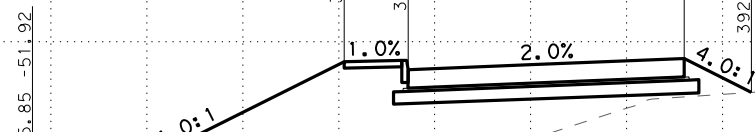
-150 -140 -130 -120 -110 -100 -90 -80 -70 -60 -50 -40 -30 -20 -10 0 10 20 30 40 50 60 70 80

410  
405  
400  
395  
390  
385  
380  
375  
410  
405  
400  
395  
390  
385  
380  
375  
370

410  
405  
400  
395  
390  
385  
380  
375  
410  
405  
400  
395  
390  
385  
380  
375  
370



STA 41+50



STA 41+00

SCALE: H: 1" = 20'  
V: 1" = 10'

**Pape-Dawson**  
**ENGINEERS**

SAN ANTONIO | AUSTIN | HOUSTON | FORT WORTH | DALLAS  
2000 NW LOOP 410 | SAN ANTONIO, TX 78213 | 210.375.9000  
TEXAS ENGINEERING FIRM #470 | TEXAS SURVEYING FIRM #10028800

**Texas Department of Transportation**  
© 2024

WB IH 30 CMV STATION

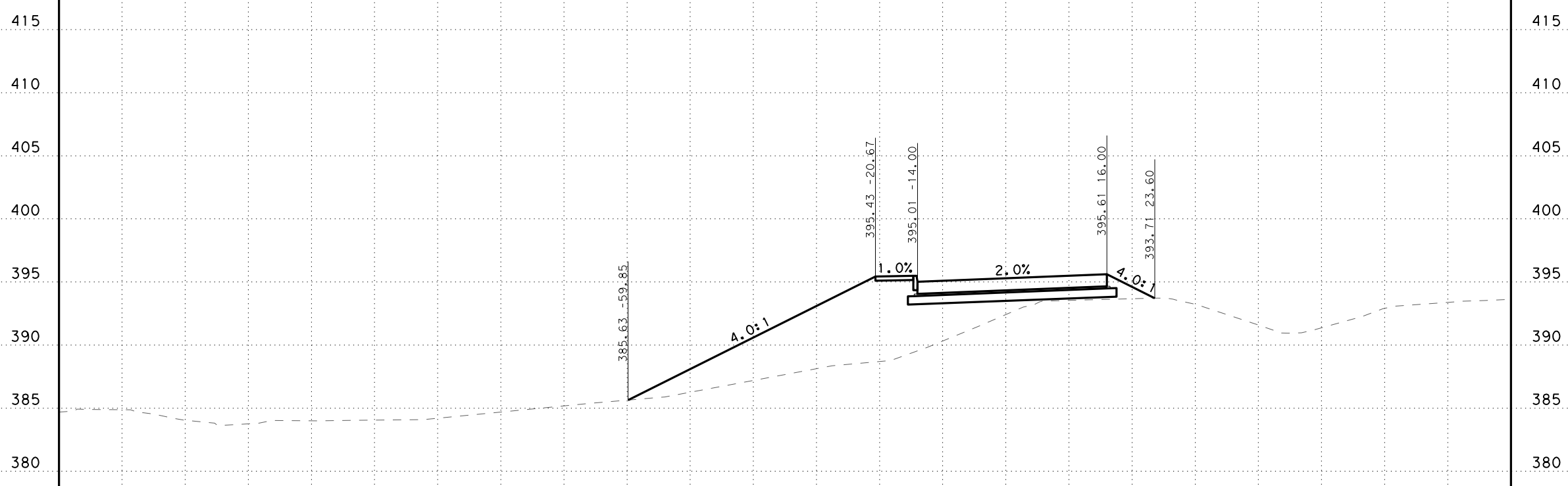
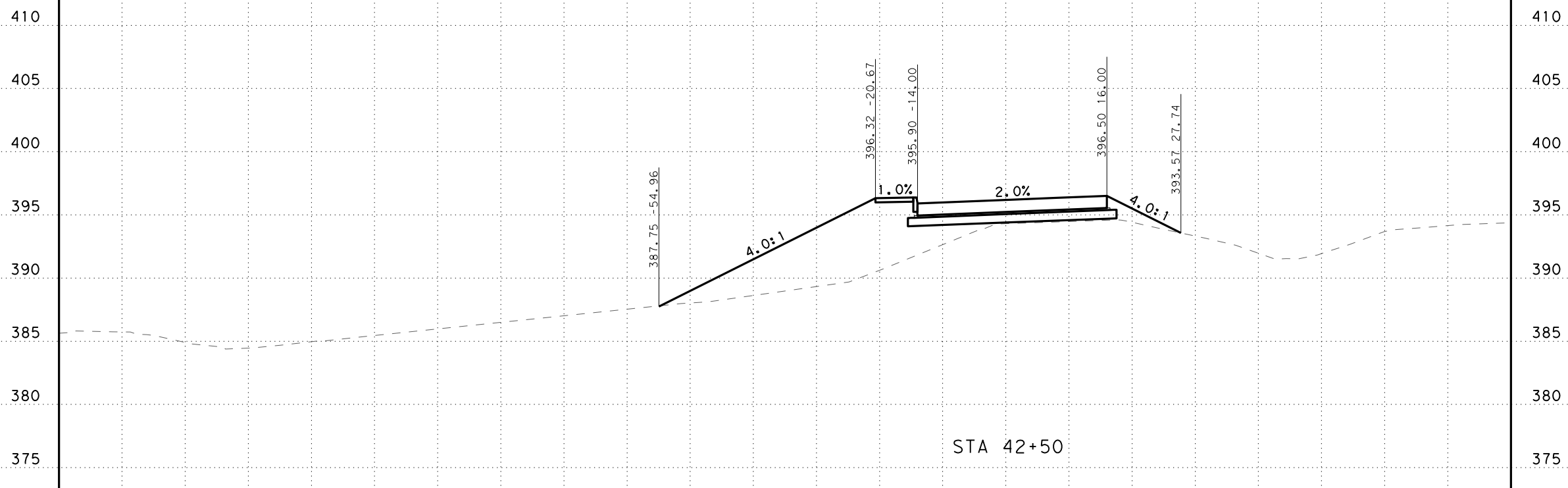
CROSS SECTIONS

CHK	FED. NO.	STATE	FEDERAL AID PROJECT NO.			HIGHWAY NO.
DWG:	6	TEXAS				IH 30
CHK	DIST.	COUNTY	CONT. NO.	SECT. NO.	JOB NO.	SHEET NO.
DWG:	ATL	TITUS	0610	03	095	

Plotted on: 2/15/2024

Design File name: ... \GeoPak\1163504\CrossSections.dgn

415 -150 -140 -130 -120 -110 -100 -90 -80 -70 -60 -50 -40 -30 -20 -10 0 10 20 30 40 50 60 70 80 415



-150 -140 -130 -120 -110 -100 -90 -80 -70 -60 -50 -40 -30 -20 -10 0 10 20 30 40 50 60 70 80

SCALE: H: 1" = 20'  
V: 1" = 10'



SAN ANTONIO | AUSTIN | HOUSTON | FORT WORTH | DALLAS  
2000 NW LOOP 410 | SAN ANTONIO, TX 78213 | 210.375.9000  
TEXAS ENGINEERING FIRM #470 | TEXAS SURVEYING FIRM #10028800



WB IH 30 CMV STATION

### CROSS SECTIONS

DGN:	FED. NO.:	STATE:	FEDERAL AID PROJECT NO.:			HIGHWAY NO.:
CHK DGN:	6	TEXAS				IH 30
DWG:	DIST.:	COUNTY:	CONT. NO.:	SECT. NO.:	JOB NO.:	SHEET NO.:
CHK DWG:	ATL	TITUS	0610	03	095	

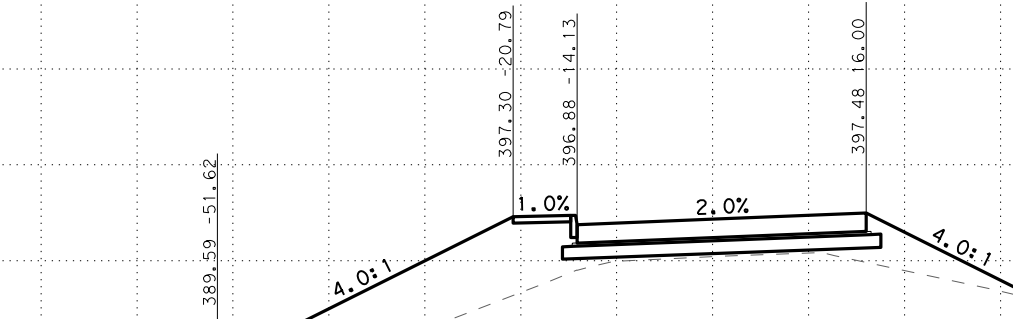
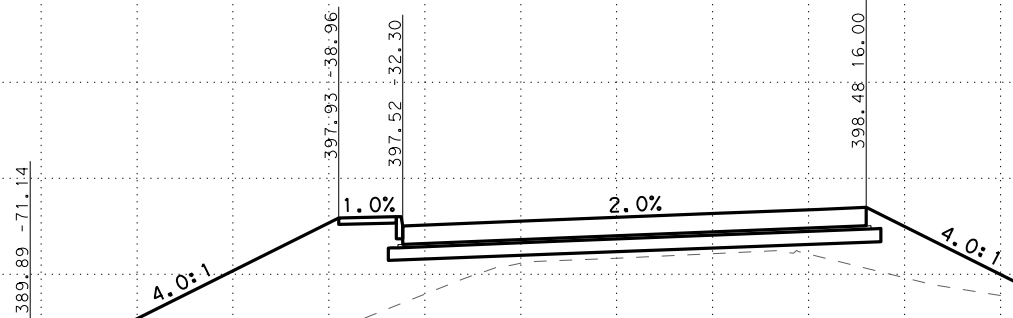
Plotted on: 2/15/2024

Design File name: ... \GeoPak\1163504\Sections.dgn

-150 -140 -130 -120 -110 -100 -90 -80 -70 -60 -50 -40 -30 -20 -10 0 10 20 30 40 50 60 70 80

415  
410  
405  
400  
395  
390  
385  
380  
415  
410  
405  
400  
395  
390  
385  
380  
375

415  
410  
405  
400  
395  
390  
385  
380  
415  
410  
405  
400  
395  
390  
385  
380  
375



SCALE: H: 1" = 20'  
V: 1" = 10'

**Pape-Dawson**  
**ENGINEERS**

SAN ANTONIO | AUSTIN | HOUSTON | FORT WORTH | DALLAS  
2000 NW LOOP 410 | SAN ANTONIO, TX 78213 | 210.375.9000  
TEXAS ENGINEERING FIRM #470 | TEXAS SURVEYING FIRM #10028800

Texas Department of Transportation  
© 2024

WB IH 30 CMV STATION

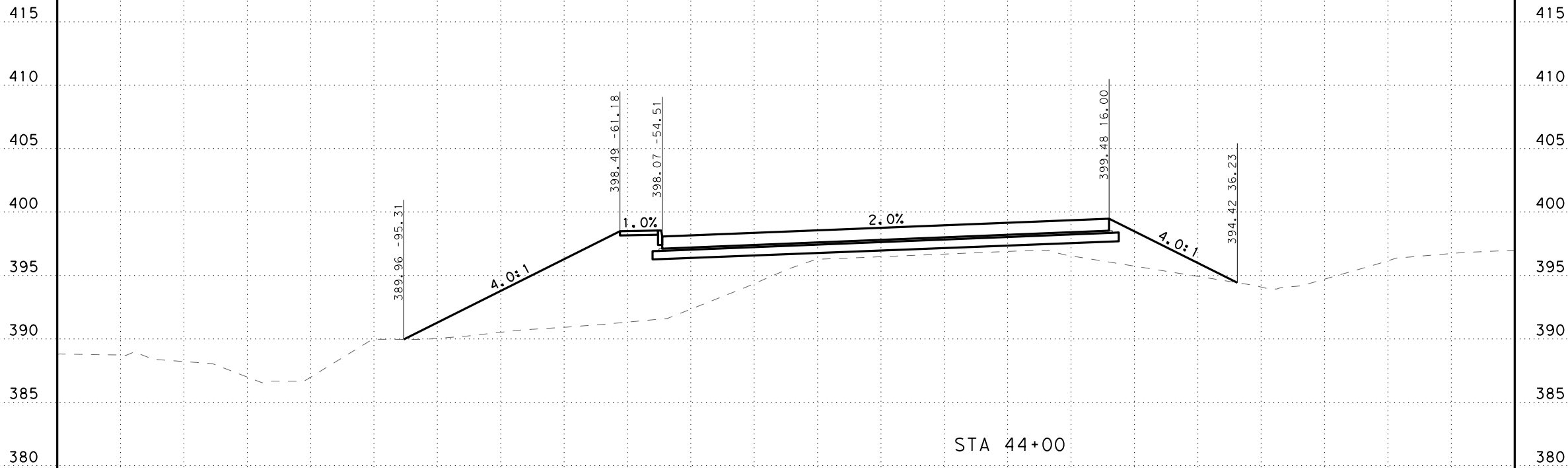
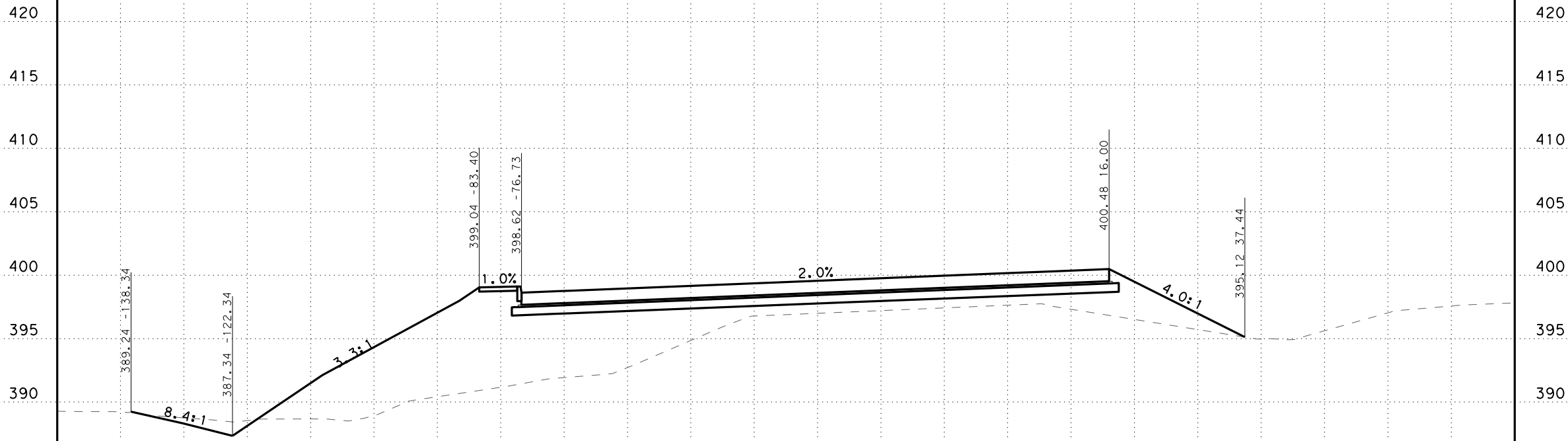
CROSS SECTIONS

DGN:	FED. RD. DIV. NO.:	STATE:	FEDERAL AID PROJECT NO.:			HIGHWAY NO.:
CHK DGN:	6	TEXAS				IH 30
DWG:	DIST.:	COUNTY:	CONT. NO.:	SECT. NO.:	JOB NO.:	SHEET NO.:
CHK DWG:	ATL	TITUS	0610	03	095	

Plotted on: 2/15/2024

Design File name: ... \GeoPak\1163504\Sections.dgn

-150 -140 -130 -120 -110 -100 -90 -80 -70 -60 -50 -40 -30 -20 -10 0 10 20 30 40 50 60 70 80



-150 -140 -130 -120 -110 -100 -90 -80 -70 -60 -50 -40 -30 -20 -10 0 10 20 30 40 50 60 70 80

SCALE: H: 1" = 20'  
V: 1" = 10'



SAN ANTONIO | AUSTIN | HOUSTON | FORT WORTH | DALLAS  
2000 NW LOOP 410 | SAN ANTONIO, TX 78213 | 210.375.9000  
TEXAS ENGINEERING FIRM #470 | TEXAS SURVEYING FIRM #10028800



WB IH 30 CMV STATION

CROSS SECTIONS

DWG:	FED. NO. DIV. NO.:	STATE:	FEDERAL AID PROJECT NO.:			HIGHWAY NO.:
CHK:	6	TEXAS				IH 30
DWG:	DIST.:	COUNTY:	CONT. NO.:	SECT. NO.:	JOB NO.:	SHEET NO.:
CHK:	ATL	TITUS	0610	03	095	

Plotted on: 2/15/2024

Design File name: ... \GeoPak\1163504\Sections.dgn

420 -150 -140 -130 -120 -110 -100 -90 -80 -70 -60 -50 -40 -30 -20 -10 0 10 20 30 40 50 60 70 80 420

415 410 405 400 395 390 385 420 415 410 405 400 395 390 385 420 415 410 405 400 395 390 385

400 395 390 385 420 415 410 405 400 395 390 385 420 415 410 405 400 395 390 385

400 395 390 385 420 415 410 405 400 395 390 385 420 415 410 405 400 395 390 385

400 395 390 385 420 415 410 405 400 395 390 385 420 415 410 405 400 395 390 385

400 395 390 385 420 415 410 405 400 395 390 385 420 415 410 405 400 395 390 385

400 395 390 385 420 415 410 405 400 395 390 385 420 415 410 405 400 395 390 385

400 395 390 385 420 415 410 405 400 395 390 385 420 415 410 405 400 395 390 385

400 395 390 385 420 415 410 405 400 395 390 385 420 415 410 405 400 395 390 385

400 395 390 385 420 415 410 405 400 395 390 385 420 415 410 405 400 395 390 385

400 395 390 385 420 415 410 405 400 395 390 385 420 415 410 405 400 395 390 385

400 395 390 385 420 415 410 405 400 395 390 385 420 415 410 405 400 395 390 385

400 395 390 385 420 415 410 405 400 395 390 385 420 415 410 405 400 395 390 385

400 395 390 385 420 415 410 405 400 395 390 385 420 415 410 405 400 395 390 385

400 395 390 385 420 415 410 405 400 395 390 385 420 415 410 405 400 395 390 385

400 395 390 385 420 415 410 405 400 395 390 385 420 415 410 405 400 395 390 385

400 395 390 385 420 415 410 405 400 395 390 385 420 415 410 405 400 395 390 385

400 395 390 385 420 415 410 405 400 395 390 385 420 415 410 405 400 395 390 385

400 395 390 385 420 415 410 405 400 395 390 385 420 415 410 405 400 395 390 385

400 395 390 385 420 415 410 405 400 395 390 385 420 415 410 405 400 395 390 385

400 395 390 385 420 415 410 405 400 395 390 385 420 415 410 405 400 395 390 385

400 395 390 385 420 415 410 405 400 395 390 385 420 415 410 405 400 395 390 385

400 395 390 385 420 415 410 405 400 395 390 385 420 415 410 405 400 395 390 385

STA 45+50

STA 45+00

SCALE: H: 1" = 20'  
V: 1" = 10'



SAN ANTONIO | AUSTIN | HOUSTON | FORT WORTH | DALLAS  
2000 NW LOOP 410 | SAN ANTONIO, TX 78213 | 210.375.9000  
TEXAS ENGINEERING FIRM #470 | TEXAS SURVEYING FIRM #10028800



WB IH 30 CMV STATION

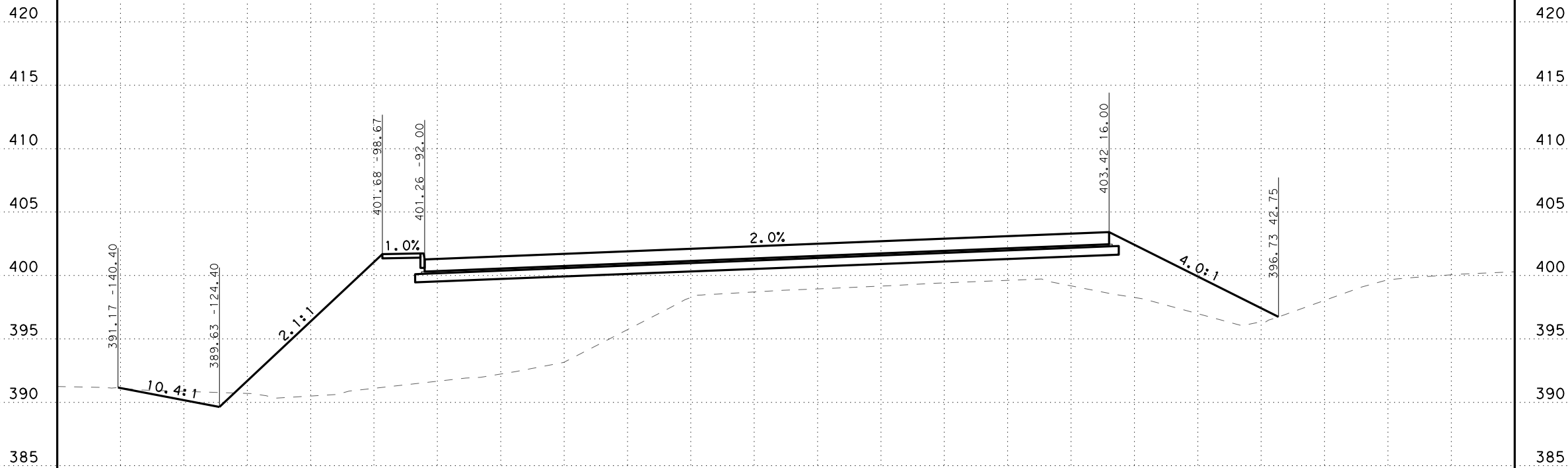
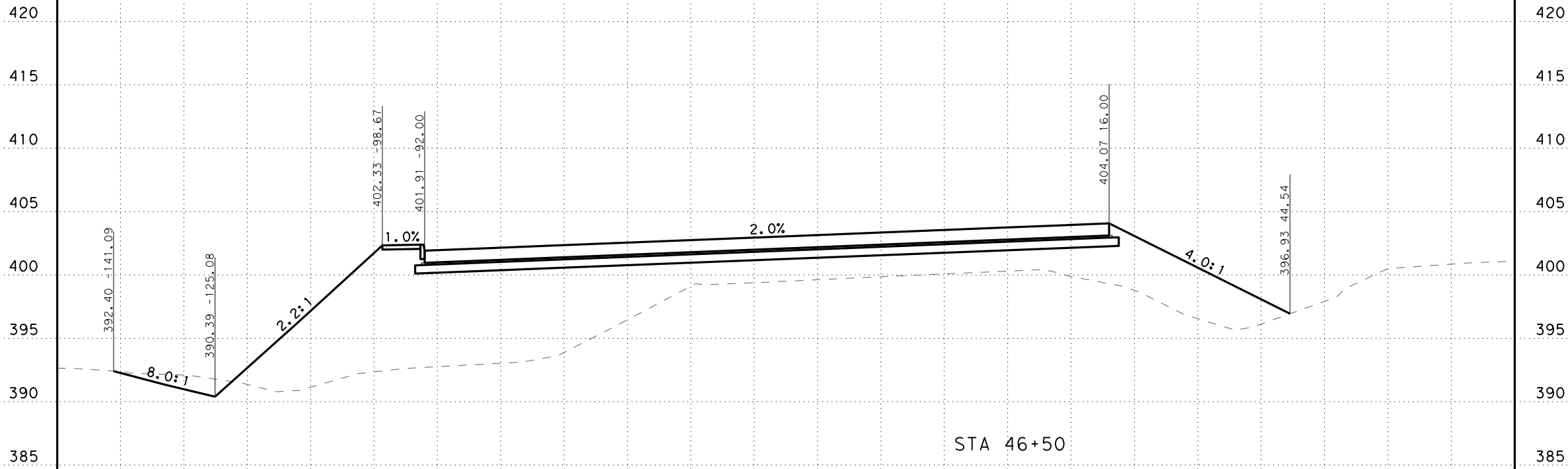
CROSS SECTIONS

CHK	FED. RD. DIV. NO.	STATE	FEDERAL AID PROJECT NO.			HIGHWAY NO.
DWG:	6	TEXAS				IH 30
CHK	DIST.	COUNTY	CONT. NO.	SECT. NO.	JOB NO.	SHEET NO.
DWG:	ATL	TITUS	0610	03	095	

Plotted on: 2/15/2024

Design File name: ... \GeoPak\1163504\CrossSections.dgn

-150 -140 -130 -120 -110 -100 -90 -80 -70 -60 -50 -40 -30 -20 -10 0 10 20 30 40 50 60 70 80



-150 -140 -130 -120 -110 -100 -90 -80 -70 -60 -50 -40 -30 -20 -10 0 10 20 30 40 50 60 70 80

SCALE: H: 1" = 20'  
V: 1" = 10'



SAN ANTONIO | AUSTIN | HOUSTON | FORT WORTH | DALLAS  
2000 NW LOOP 410 | SAN ANTONIO, TX 78213 | 210.375.9000  
TEXAS ENGINEERING FIRM #470 | TEXAS SURVEYING FIRM #10028800



WB IH 30 CMV STATION

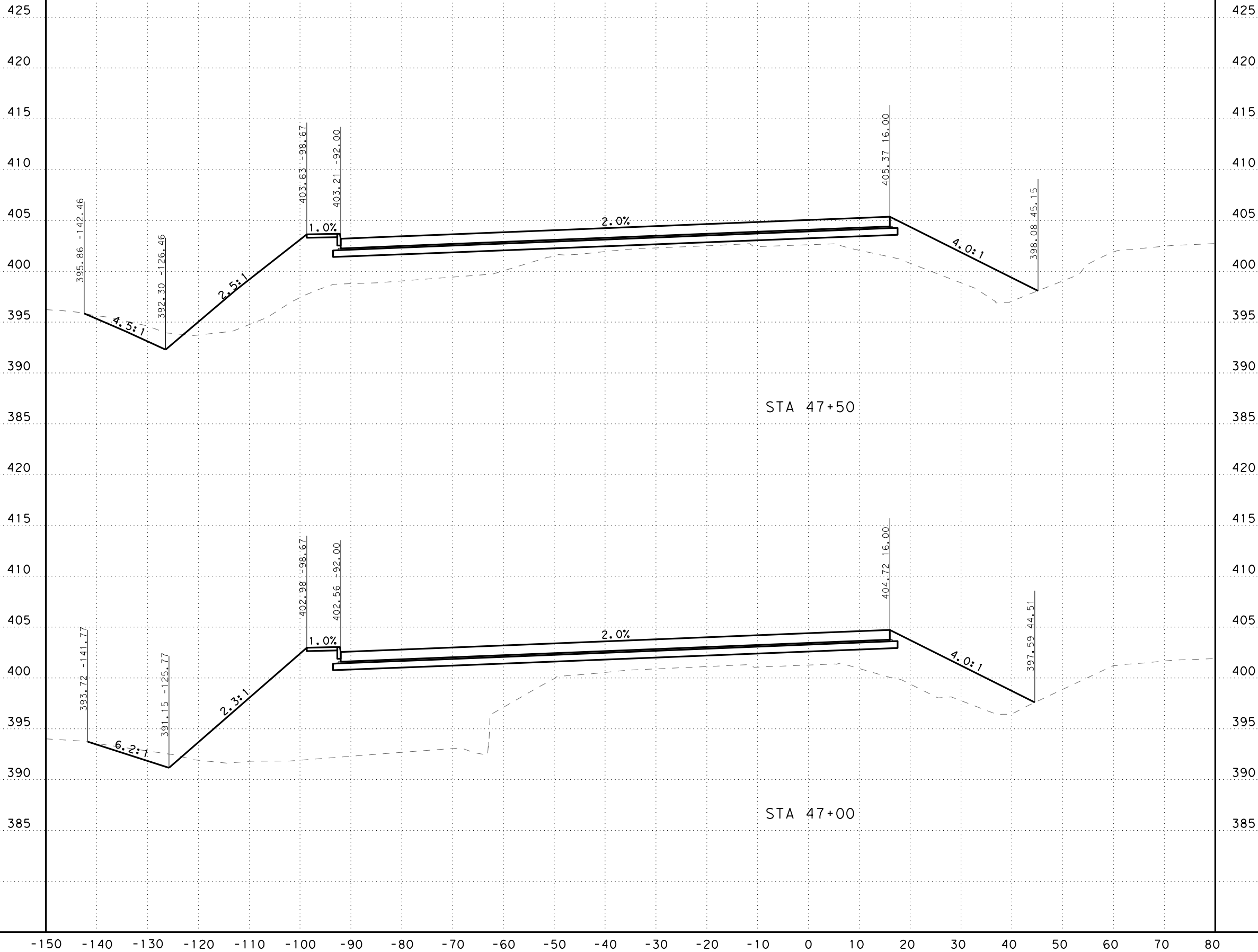
CROSS SECTIONS

CHK	FED. RD. DIV. NO.	STATE	FEDERAL AID PROJECT NO.			HIGHWAY NO.
DGN:	6	TEXAS				IH 30
CHK	DIST.	COUNTY	CONT. NO.	SECT. NO.	JOB NO.	SHEET NO.
DWG:	ATL	TITUS	0610	03	095	

Plotted on: 2/15/2024

Design File name: ... \GeoPak\1163504\CrossSections.dgn

-150 -140 -130 -120 -110 -100 -90 -80 -70 -60 -50 -40 -30 -20 -10 0 10 20 30 40 50 60 70 80



SCALE: H: 1" = 20'  
V: 1" = 10'



SAN ANTONIO | AUSTIN | HOUSTON | FORT WORTH | DALLAS  
2000 NW LOOP 410 | SAN ANTONIO, TX 78213 | 210.375.9000  
TEXAS ENGINEERING FIRM #470 | TEXAS SURVEYING FIRM #10028800



WB IH 30 CMV STATION

CROSS SECTIONS

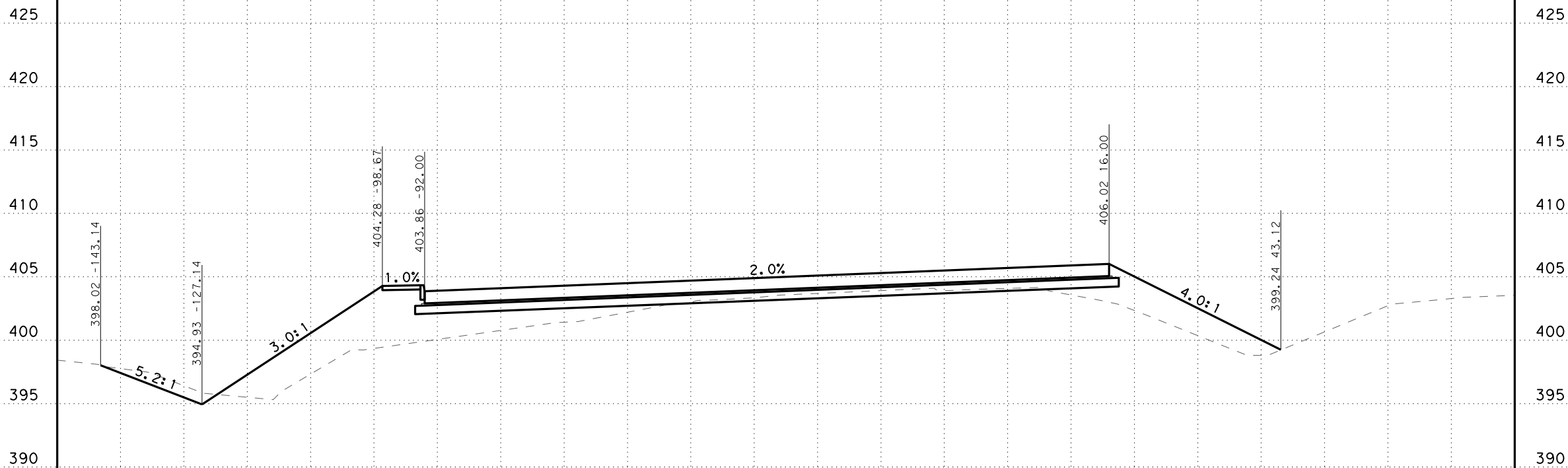
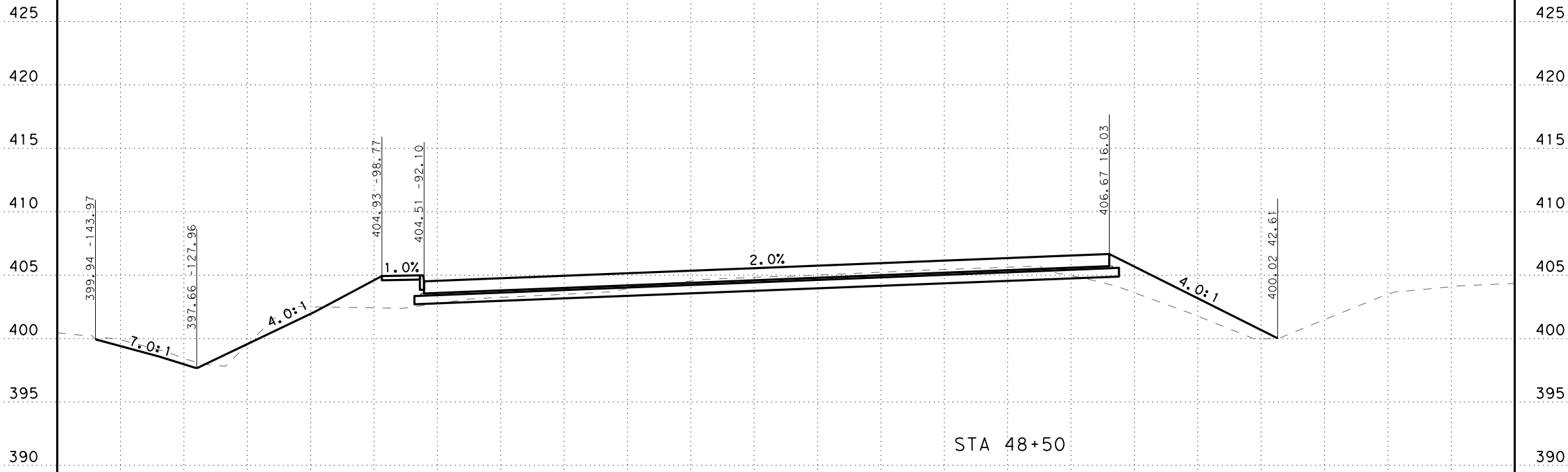
CHK	FED. RD. DIV. NO.	STATE	FEDERAL AID PROJECT NO.			HIGHWAY NO.
DWG:	6	TEXAS				IH 30
CHK	DIST.	COUNTY	CONT. NO.	SECT. NO.	JOB NO.	SHEET NO.
DWG:	ATL	TITUS	0610	03	095	



Plotted on: 2/15/2024

Design File name: ... \GeoPak\1163504\CrossSections.dgn

-150 -140 -130 -120 -110 -100 -90 -80 -70 -60 -50 -40 -30 -20 -10 0 10 20 30 40 50 60 70 80



-150 -140 -130 -120 -110 -100 -90 -80 -70 -60 -50 -40 -30 -20 -10 0 10 20 30 40 50 60 70 80

SCALE: H: 1" = 20'  
V: 1" = 10'



SAN ANTONIO | AUSTIN | HOUSTON | FORT WORTH | DALLAS  
2000 NW LOOP 410 | SAN ANTONIO, TX 78213 | 210.375.9000  
TEXAS ENGINEERING FIRM #470 | TEXAS SURVEYING FIRM #10028800



WB IH 30 CMV STATION

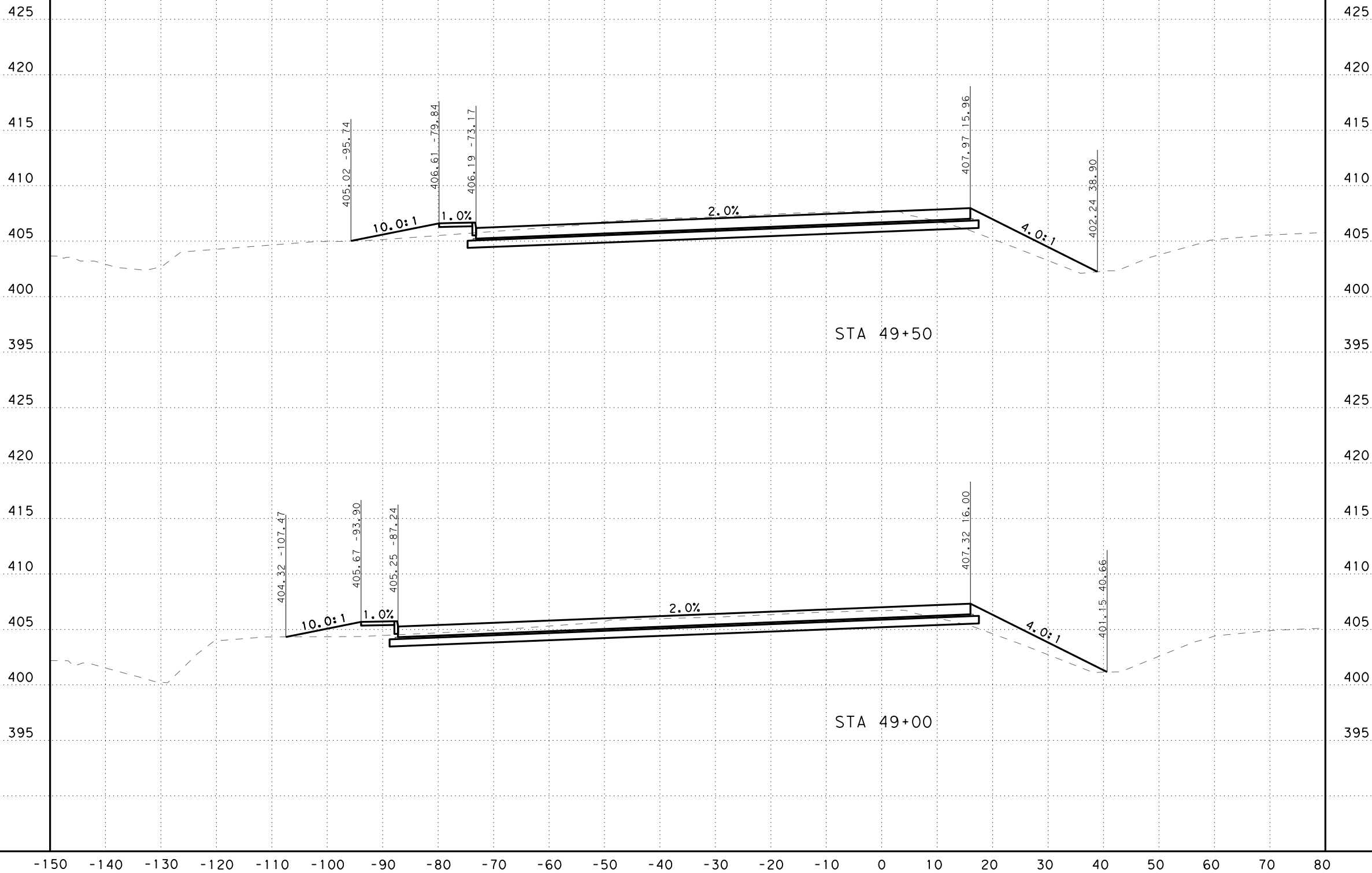
CROSS SECTIONS

CHK	FED. NO.	STATE	FEDERAL AID PROJECT NO.			HIGHWAY NO.
DGN:	6	TEXAS				IH 30
CHK	DIST.	COUNTY	CONT. NO.	SECT. NO.	JOB NO.	SHEET NO.
DWG:	ATL	TITUS	0610	03	095	

Plotted on: 2/15/2024

Design File name: ... \GeoPak\1163504\CrossSections.dgn

-150 -140 -130 -120 -110 -100 -90 -80 -70 -60 -50 -40 -30 -20 -10 0 10 20 30 40 50 60 70 80



SCALE: H: 1" = 20'  
V: 1" = 10'

**Pape-Dawson  
ENGINEERS**

SAN ANTONIO | AUSTIN | HOUSTON | FORT WORTH | DALLAS  
2000 NW LOOP 410 | SAN ANTONIO, TX 78213 | 210.375.9000  
TEXAS ENGINEERING FIRM #470 | TEXAS SURVEYING FIRM #10028800

**Texas Department of Transportation**  
© 2024

WB IH 30 CMV STATION

CROSS SECTIONS

CHK	FED. NO.	STATE	FEDERAL AID PROJECT NO.			HIGHWAY NO.
DGN:	6	TEXAS				IH 30
CHK	DIST.	COUNTY	CONT. NO.	SECT. NO.	JOB NO.	SHEET NO.
DWG:	ATL	TITUS	0610	03	095	

Plotted on: 2/15/2024

Design File name: ... \GeoPak\1163504\CrossSections.dgn

-150 -140 -130 -120 -110 -100 -90 -80 -70 -60 -50 -40 -30 -20 -10 0 10 20 30 40 50 60 70 80

430

425

420

415

410

405

400

395

425

420

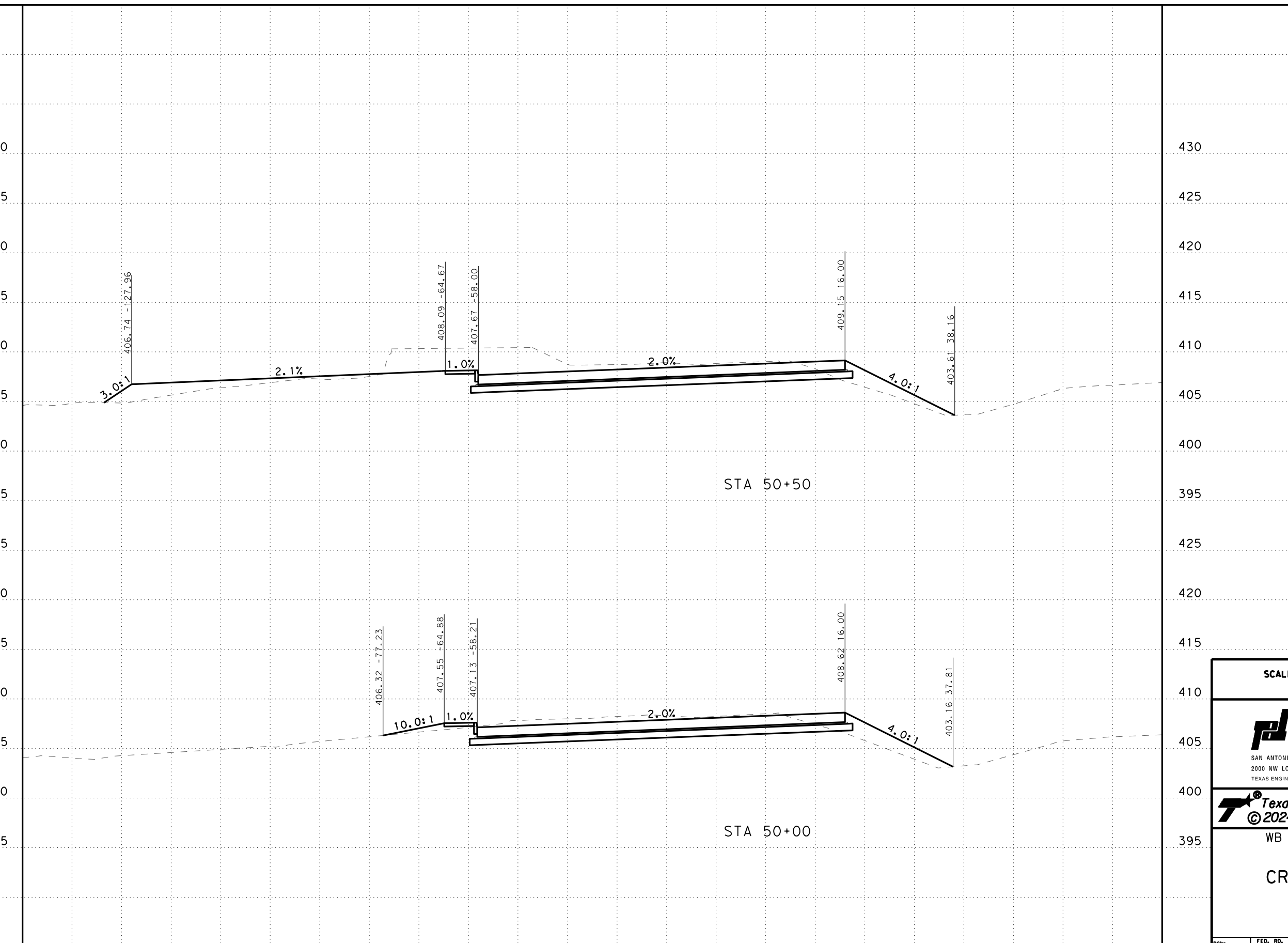
415

410

405

400

395



SCALE: H: 1" = 20'  
V: 1" = 10'

**Pape-Dawson**  
**ENGINEERS**

SAN ANTONIO | AUSTIN | HOUSTON | FORT WORTH | DALLAS  
2000 NW LOOP 410 | SAN ANTONIO, TX 78213 | 210.375.9000  
TEXAS ENGINEERING FIRM #470 | TEXAS SURVEYING FIRM #10028800

Texas Department of Transportation  
© 2024

WB IH 30 CMV STATION

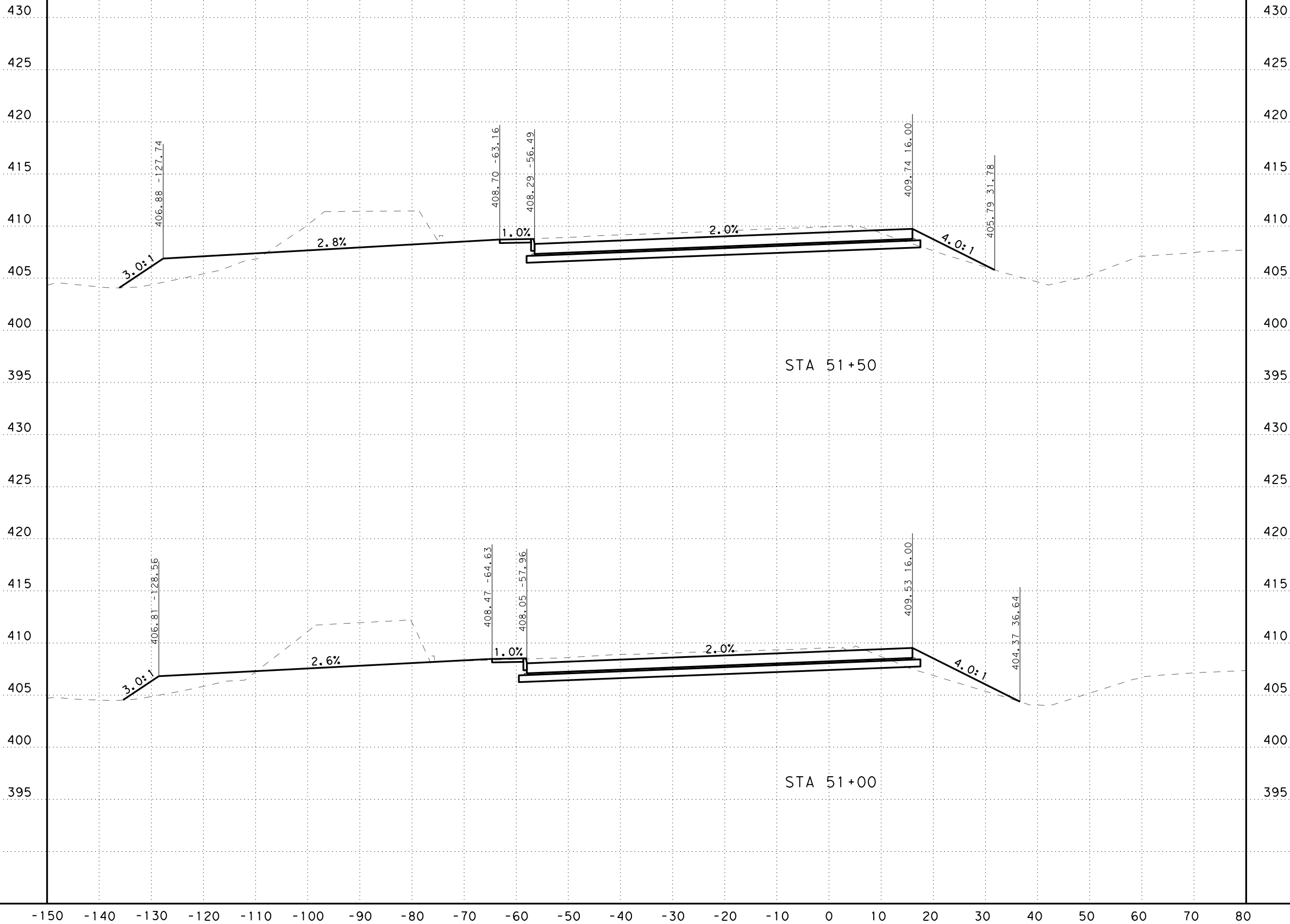
CROSS SECTIONS

DGN:	FED. NO.:	STATE:	FEDERAL AID PROJECT NO.:			HIGHWAY NO.:
CHK:	DIV. NO.:	TEXAS				IH 30
DWG:	DIST.:	COUNTY:	CONT. NO.:	SECT. NO.:	JOB NO.:	SHEET NO.:
CHK:	ATL	TITUS	0610	03	095	

Plotted on: 2/15/2024

Design File name: ... \GeoPak\1163504\CrossSections.dgn

-150 -140 -130 -120 -110 -100 -90 -80 -70 -60 -50 -40 -30 -20 -10 0 10 20 30 40 50 60 70 80



SCALE: H: 1" = 20'  
V: 1" = 10'

**Pape-Dawson**  
**ENGINEERS**

SAN ANTONIO | AUSTIN | HOUSTON | FORT WORTH | DALLAS  
2000 NW LOOP 410 | SAN ANTONIO, TX 78213 | 210.375.9000  
TEXAS ENGINEERING FIRM #470 | TEXAS SURVEYING FIRM #10028800

**Texas Department of Transportation**  
© 2024

WB IH 30 CMV STATION

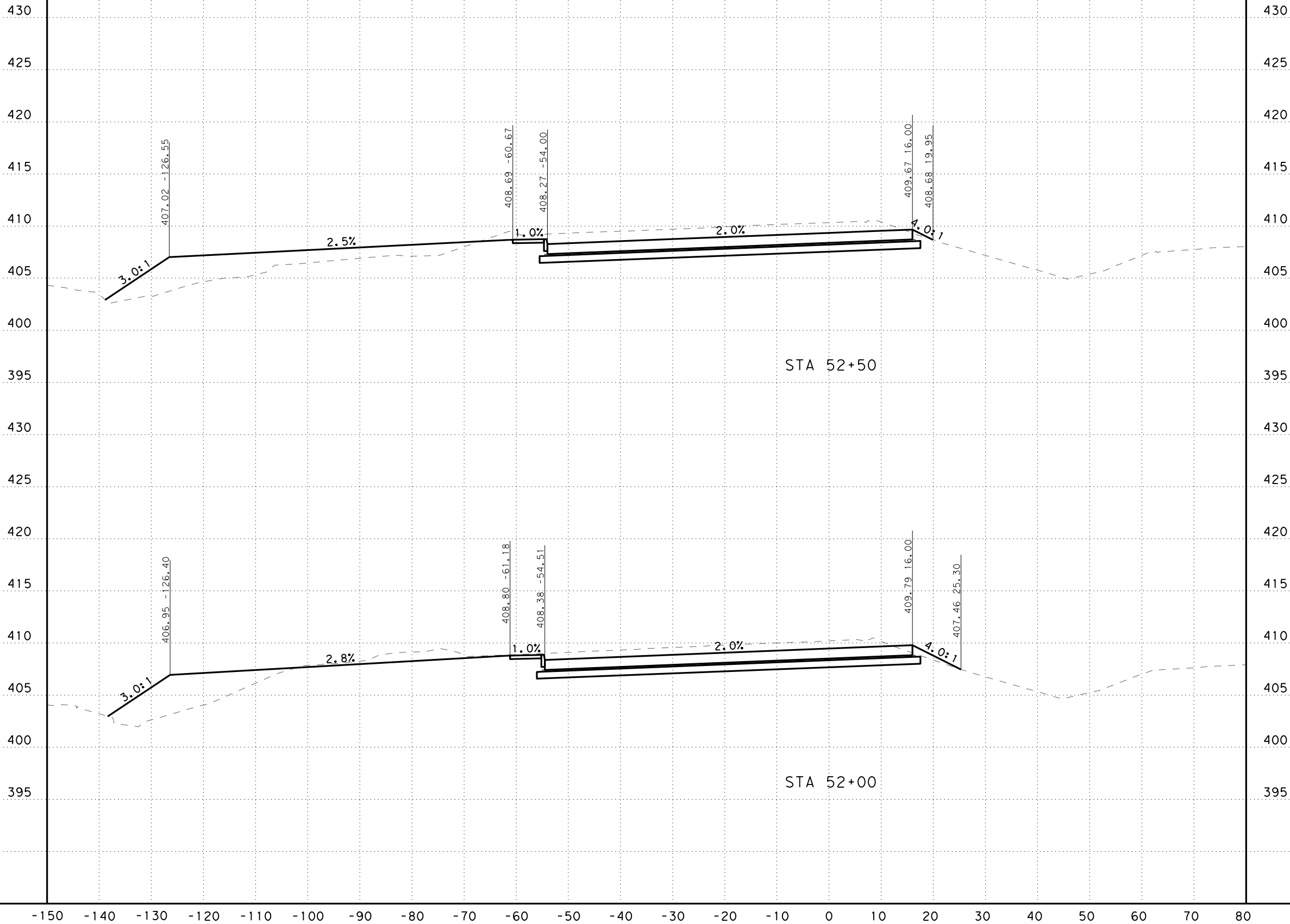
CROSS SECTIONS

CHK	DWG	FED. NO.	STATE	FEDERAL AID PROJECT NO.			HIGHWAY NO.
		6	TEXAS				IH 30
CHK	DWG	DIST.	COUNTY	CONT. NO.	SECT. NO.	JOB NO.	SHEET NO.
		ATL	TITUS	0610	03	095	

Plotted on: 2/15/2024

Design File name: ... \GeoPak\1163504\Sections.dgn

-150 -140 -130 -120 -110 -100 -90 -80 -70 -60 -50 -40 -30 -20 -10 0 10 20 30 40 50 60 70 80



SCALE: H: 1" = 20'  
V: 1" = 10'

**Pape-Dawson**  
**ENGINEERS**

SAN ANTONIO | AUSTIN | HOUSTON | FORT WORTH | DALLAS  
2000 NW LOOP 410 | SAN ANTONIO, TX 78213 | 210.375.9000  
TEXAS ENGINEERING FIRM #470 | TEXAS SURVEYING FIRM #10028800

Texas Department of Transportation  
© 2024

WB IH 30 CMV STATION

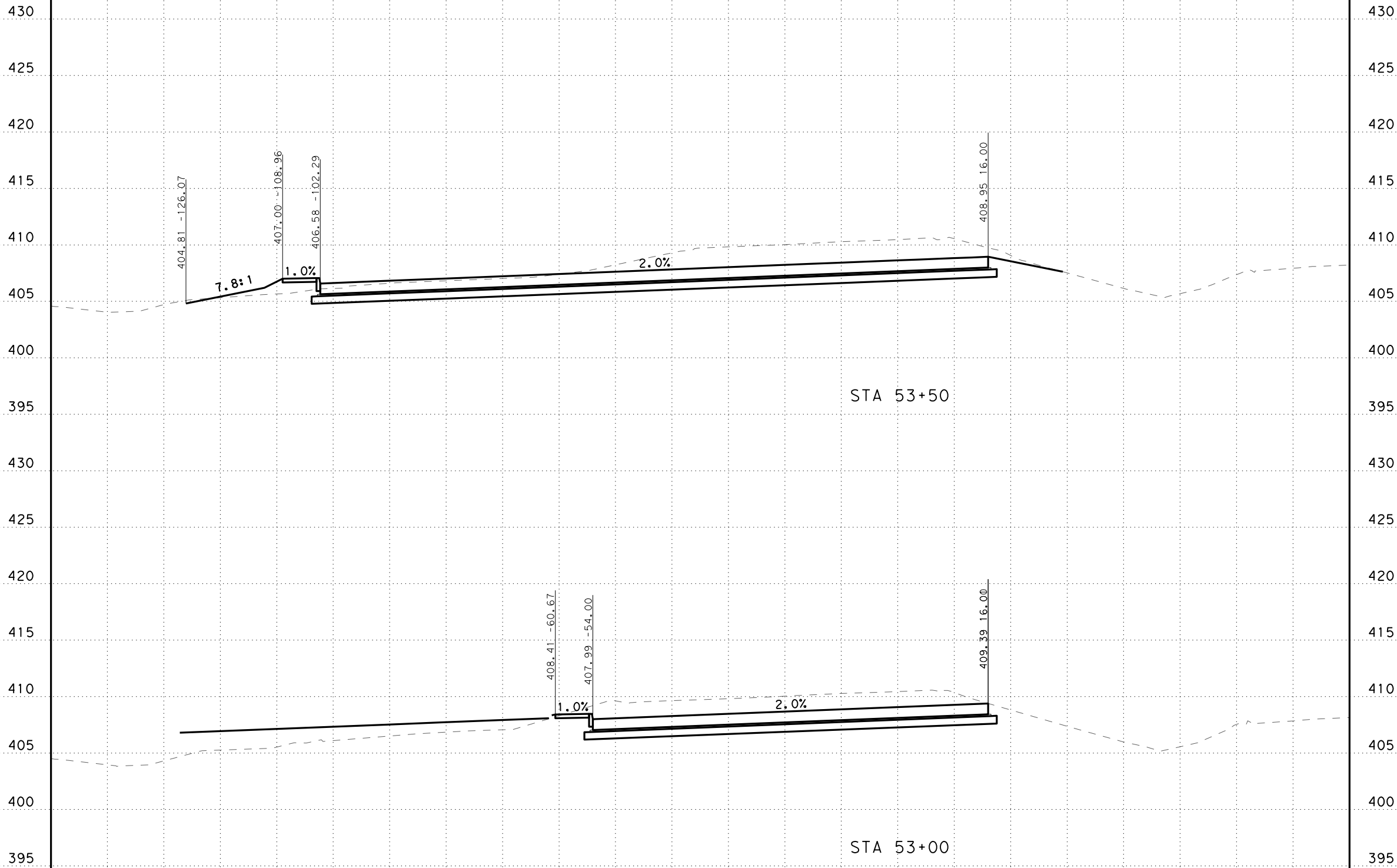
CROSS SECTIONS

CHK	DIV. NO.	STATE	FEDERAL AID PROJECT NO.			HIGHWAY NO.
DGN:	6	TEXAS				IH 30
CHK	DIST.	COUNTY	CONT. NO.	SECT. NO.	JOB NO.	SHEET NO.
DWG:	ATL	TITUS	0610	03	095	

Plotted on: 2/15/2024

Design File name: ... \GeoPak\1163504\Sections.dgn

-150 -140 -130 -120 -110 -100 -90 -80 -70 -60 -50 -40 -30 -20 -10 0 10 20 30 40 50 60 70 80



SCALE: H: 1" = 20'  
V: 1" = 10'



SAN ANTONIO | AUSTIN | HOUSTON | FORT WORTH | DALLAS  
2000 NW LOOP 410 | SAN ANTONIO, TX 78213 | 210.375.9000  
TEXAS ENGINEERING FIRM #470 | TEXAS SURVEYING FIRM #10028800



WB IH 30 CMV STATION

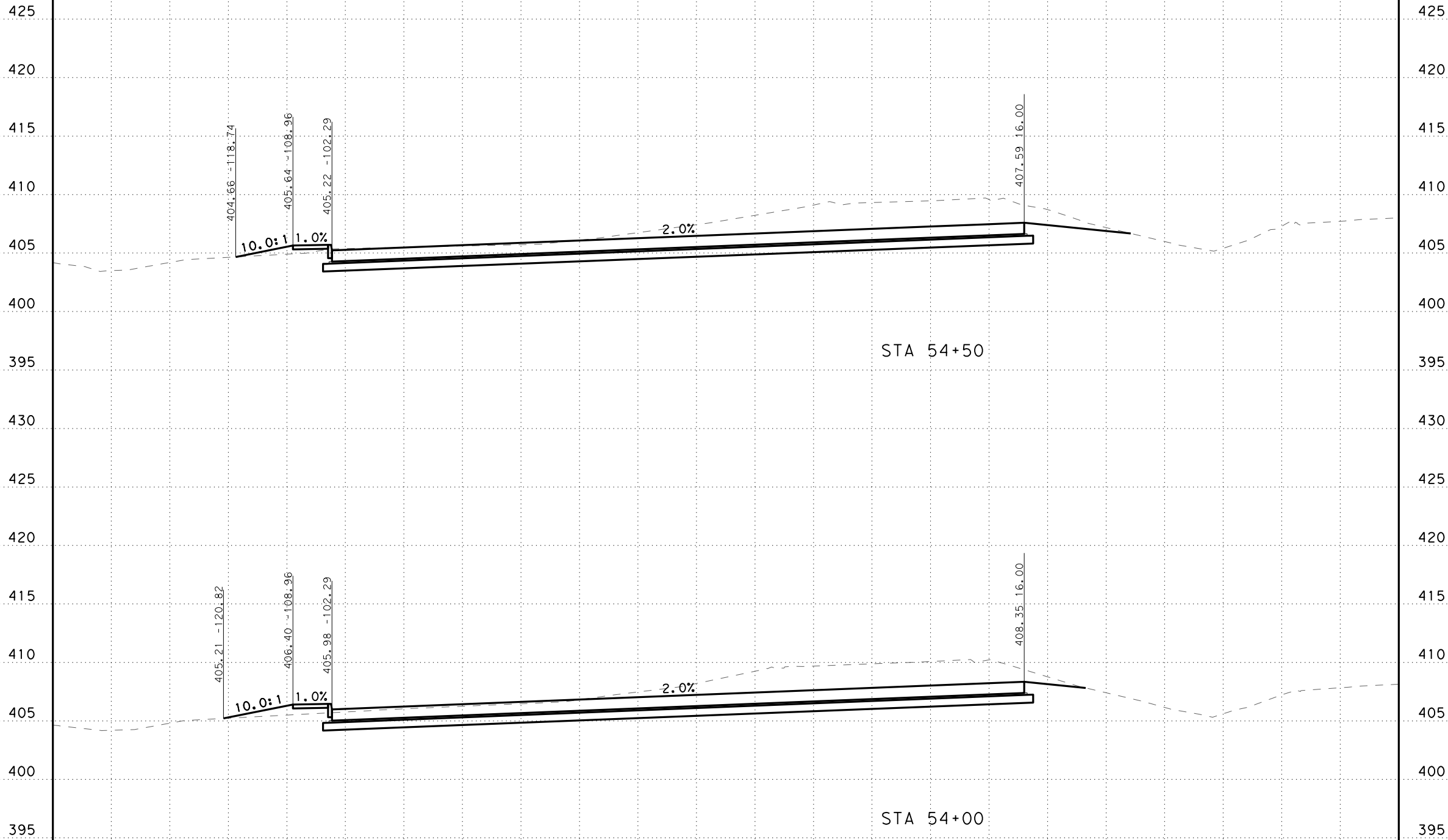
CROSS SECTIONS

DGN:	FED. NO. DIV. NO.	STATE	FEDERAL AID PROJECT NO.			HIGHWAY NO.
CHK DGN:	6	TEXAS				IH 30
DWG:	DIST.	COUNTY	CONT. NO.	SECT. NO.	JOB NO.	SHEET NO.
CHK DGN:	ATL	TITUS	0610	03	095	

Plotted on: 2/15/2024

Design File name: ... \GeoPak\1163504\Sections.dgn

-150 -140 -130 -120 -110 -100 -90 -80 -70 -60 -50 -40 -30 -20 -10 0 10 20 30 40 50 60 70 80



SCALE: H: 1" = 20'  
V: 1" = 10'

**Pape-Dawson  
ENGINEERS**

SAN ANTONIO | AUSTIN | HOUSTON | FORT WORTH | DALLAS  
2000 NW LOOP 410 | SAN ANTONIO, TX 78213 | 210.375.9000  
TEXAS ENGINEERING FIRM #470 | TEXAS SURVEYING FIRM #10028800

**Texas Department of Transportation**  
© 2024

WB IH 30 CMV STATION

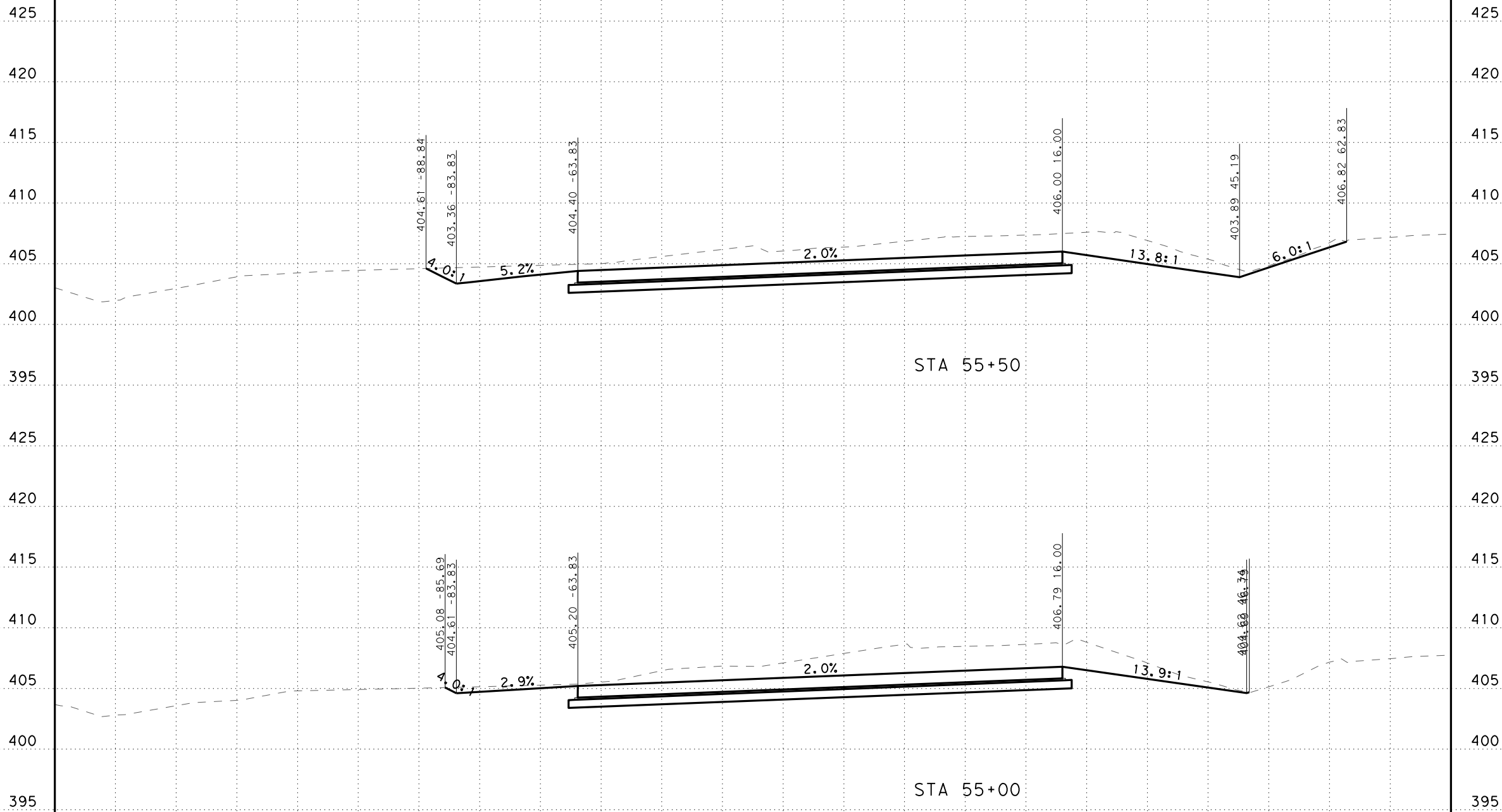
CROSS SECTIONS

CHK DGN:	FED. RD. DIV. NO.	STATE	FEDERAL AID PROJECT NO.			HIGHWAY NO.
	6	TEXAS				IH 30
CHK DGN:	DIST.	COUNTY	CONT. NO.	SECT. NO.	JOB NO.	SHEET NO.
	ATL	TITUS	0610	03	095	

Plotted on: 2/15/2024

Design File name: ... \GeoPak\1163504\CrossSections.dgn

-150 -140 -130 -120 -110 -100 -90 -80 -70 -60 -50 -40 -30 -20 -10 0 10 20 30 40 50 60 70 80



SCALE: H: 1" = 20'  
V: 1" = 10'

**Pape-Dawson  
ENGINEERS**

SAN ANTONIO | AUSTIN | HOUSTON | FORT WORTH | DALLAS  
2000 NW LOOP 410 | SAN ANTONIO, TX 78213 | 210.375.9000  
TEXAS ENGINEERING FIRM #470 | TEXAS SURVEYING FIRM #10028800

**Texas Department of Transportation**  
© 2024

WB IH 30 CMV STATION

CROSS SECTIONS

DGN:	FED. RD. DIV. NO.:	STATE:	FEDERAL AID PROJECT NO.:			HIGHWAY NO.:
CHK DGN:	6	TEXAS				IH 30
DWG:	DIST.:	COUNTY:	CONT. NO.:	SECT. NO.:	JOB NO.:	SHEET NO.:
CHK DGN:	ATL	TITUS	0610	03	095	



Plotted on: 2/15/2024

Design File name: ... \GeoPak\1163504\Sections.dgn

-150 -140 -130 -120 -110 -100 -90 -80 -70 -60 -50 -40 -30 -20 -10 0 10 20 30 40 50 60 70 80

425

420

415

410

405

400

395

390

425

420

415

410

405

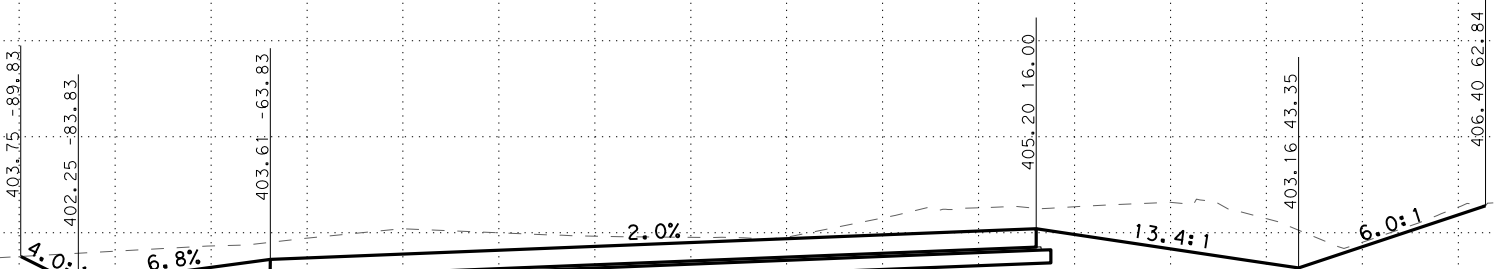
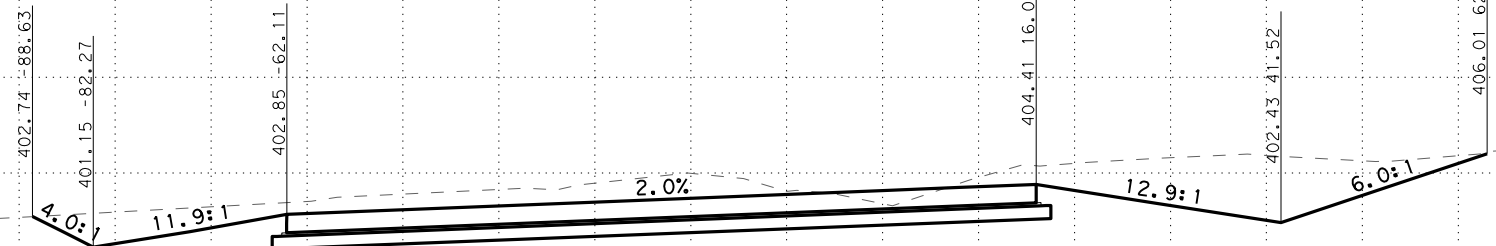
400

395

-150 -140 -130 -120 -110 -100 -90 -80 -70 -60 -50 -40 -30 -20 -10 0 10 20 30 40 50 60 70 80

STA 56+50

STA 56+00



SCALE: H: 1" = 20'  
V: 1" = 10'

**Pape-Dawson**  
**ENGINEERS**

SAN ANTONIO | AUSTIN | HOUSTON | FORT WORTH | DALLAS  
2000 NW LOOP 410 | SAN ANTONIO, TX 78213 | 210.375.9000  
TEXAS ENGINEERING FIRM #470 | TEXAS SURVEYING FIRM #10028800

Texas Department of Transportation  
© 2024

WB IH 30 CMV STATION

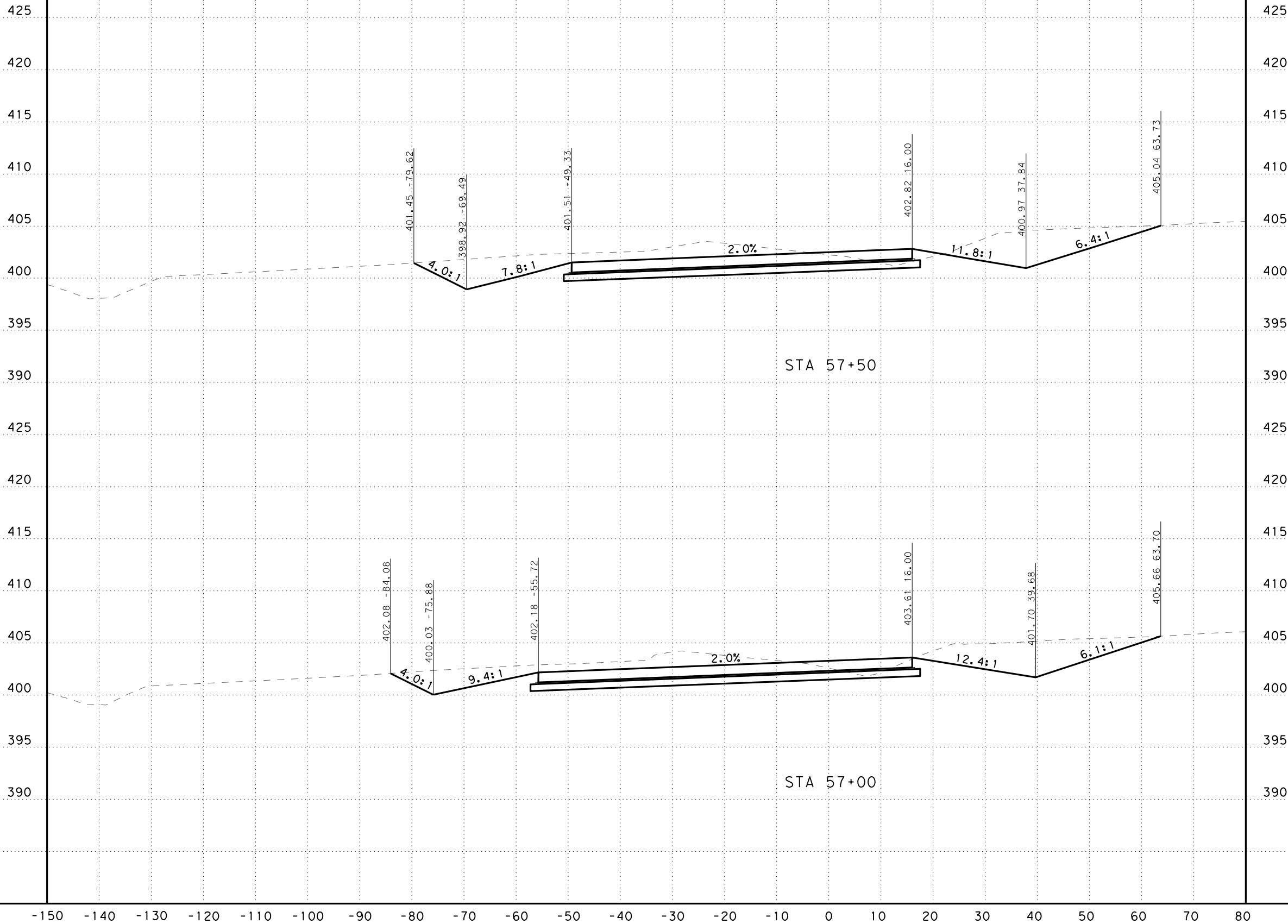
CROSS SECTIONS

DGN:	FED. RD. DIV. NO.:	STATE:	FEDERAL AID PROJECT NO.:			HIGHWAY NO.:
CHK DGN:	6	TEXAS				IH 30
DWG:	DIST.:	COUNTY:	CONT. NO.:	SECT. NO.:	JOB NO.:	SHEET NO.:
CHK DGN:	ATL	TITUS	0610	03	095	

Plotted on: 2/15/2024

Design File name: ... \GeoPak\1163504\CrossSections.dgn

-150 -140 -130 -120 -110 -100 -90 -80 -70 -60 -50 -40 -30 -20 -10 0 10 20 30 40 50 60 70 80



SCALE: H: 1" = 20'  
V: 1" = 10'



SAN ANTONIO | AUSTIN | HOUSTON | FORT WORTH | DALLAS  
2000 NW LOOP 410 | SAN ANTONIO, TX 78213 | 210.375.9000  
TEXAS ENGINEERING FIRM #470 | TEXAS SURVEYING FIRM #10028800



WB IH 30 CMV STATION

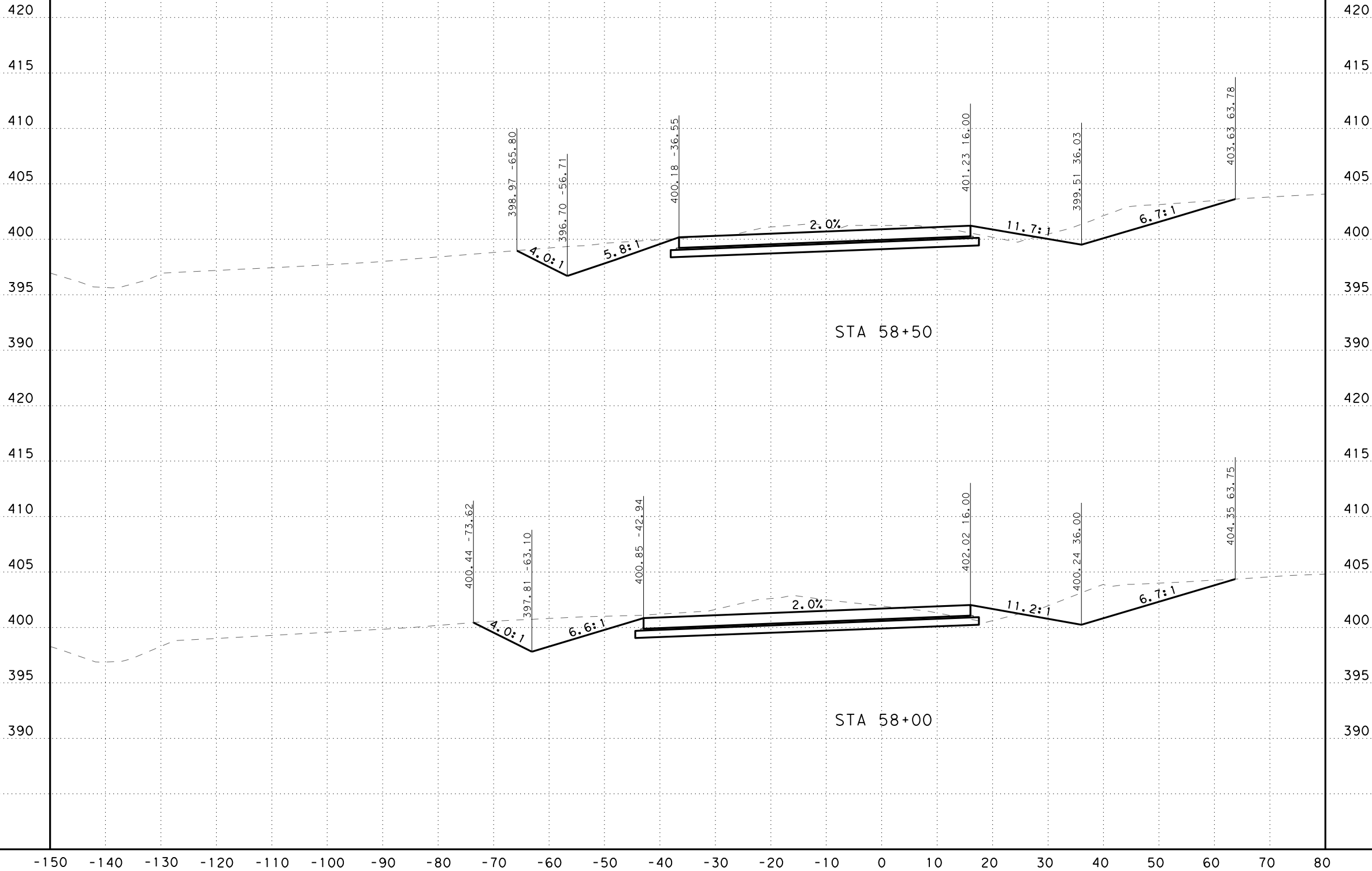
CROSS SECTIONS

DGN:	FED. RD. DIV. NO.:	STATE:	FEDERAL AID PROJECT NO.:			HIGHWAY NO.:
CHK DGN:	6	TEXAS				IH 30
DWG:	DIST.:	COUNTY:	CONT. NO.:	SECT. NO.:	JOB NO.:	SHEET NO.:
CHK DGN:	ATL	TITUS	0610	03	095	

Plotted on: 2/15/2024

Design File name: ... \GeoPak\1163504\CrossSections.dgn

-150 -140 -130 -120 -110 -100 -90 -80 -70 -60 -50 -40 -30 -20 -10 0 10 20 30 40 50 60 70 80



SCALE: H: 1" = 20'  
V: 1" = 10'



SAN ANTONIO | AUSTIN | HOUSTON | FORT WORTH | DALLAS  
2000 NW LOOP 410 | SAN ANTONIO, TX 78213 | 210.375.9000  
TEXAS ENGINEERING FIRM #470 | TEXAS SURVEYING FIRM #10028800



WB IH 30 CMV STATION

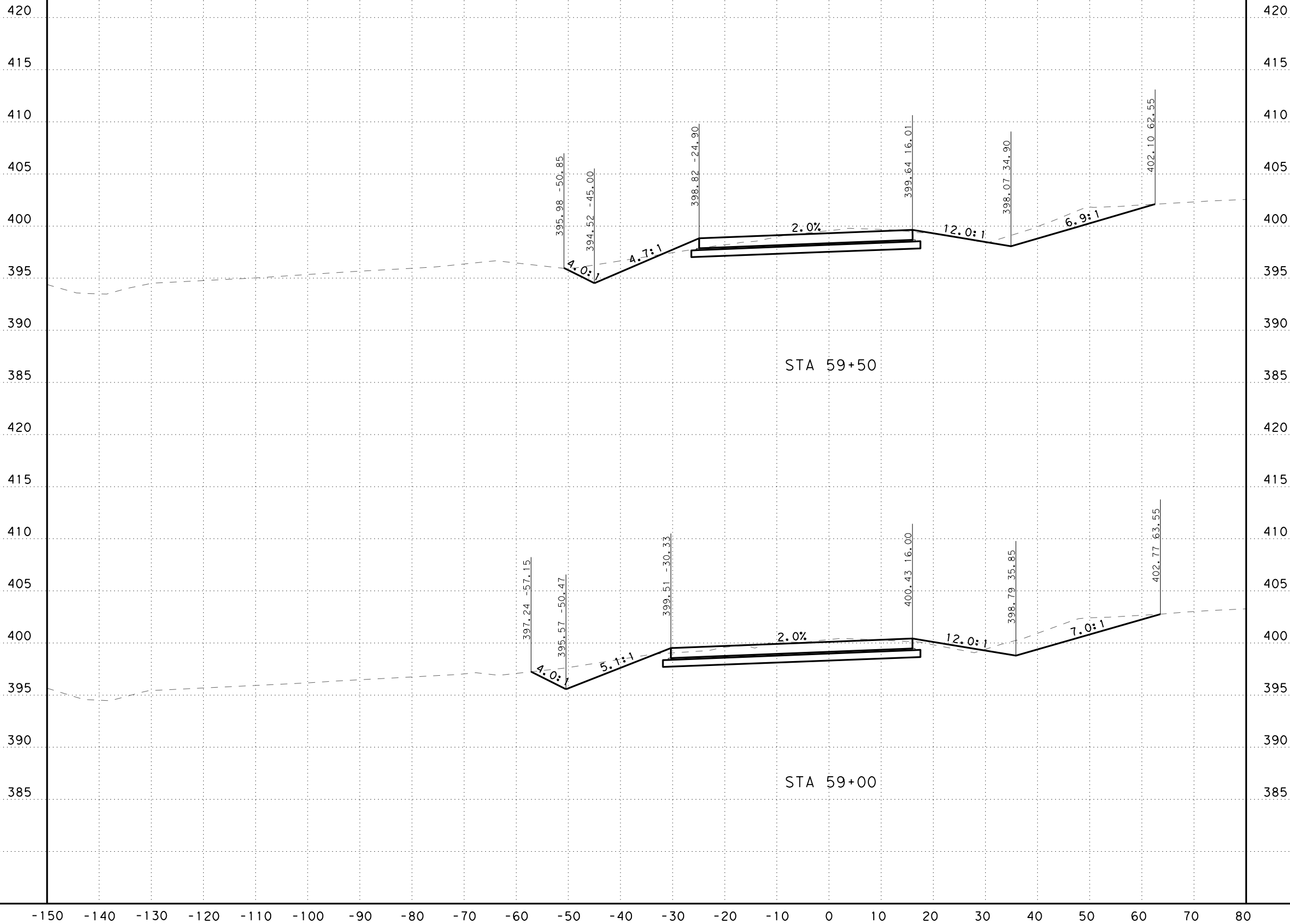
CROSS SECTIONS

DGN:	FED. RD. DIV. NO.:	STATE:	FEDERAL AID PROJECT NO.:			HIGHWAY NO.:
CHK DGN:	6	TEXAS				IH 30
DWG:	DIST.:	COUNTY:	CONT. NO.:	SECT. NO.:	JOB NO.:	SHEET NO.:
CHK DGN:	ATL	TITUS	0610	03	095	

Plotted on: 2/15/2024

Design File name: ... \GeoPak\1163504\CrossSections.dgn

-150 -140 -130 -120 -110 -100 -90 -80 -70 -60 -50 -40 -30 -20 -10 0 10 20 30 40 50 60 70 80



SCALE: H: 1" = 20'  
V: 1" = 10'



SAN ANTONIO | AUSTIN | HOUSTON | FORT WORTH | DALLAS  
2000 NW LOOP 410 | SAN ANTONIO, TX 78213 | 210.375.9000  
TEXAS ENGINEERING FIRM #470 | TEXAS SURVEYING FIRM #10028800



WB IH 30 CMV STATION

CROSS SECTIONS

CHK	FED. RD. DIV. NO.	STATE	FEDERAL AID PROJECT NO.			HIGHWAY NO.
DWG:	6	TEXAS				IH 30
CHK	DIST.	COUNTY	CONT. NO.	SECT. NO.	JOB NO.	SHEET NO.
DWG:	ATL	TITUS	0610	03	095	

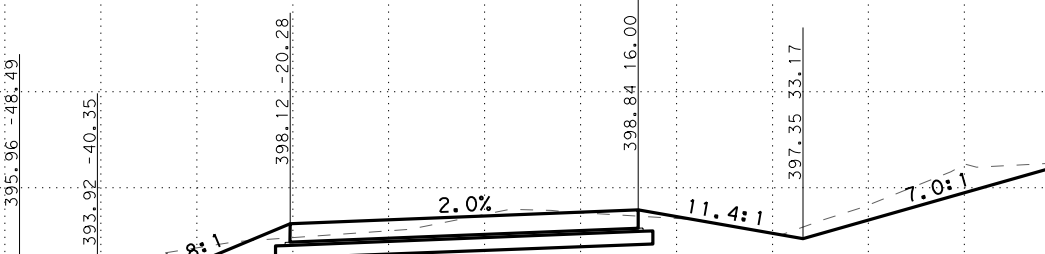
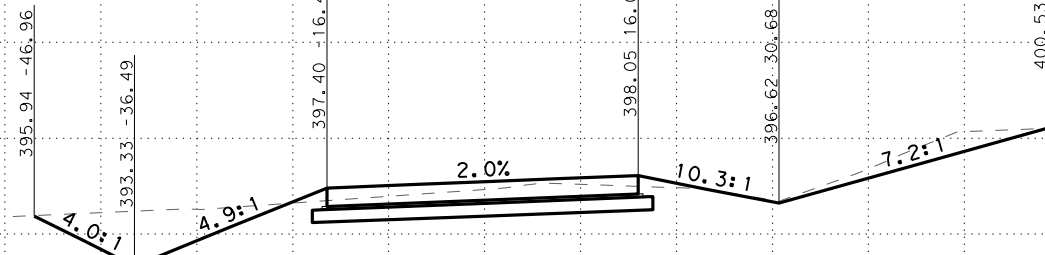
Plotted on: 2/15/2024

Design File name: ... \GeoPak\1163504\CrossSections.dgn

-150 -140 -130 -120 -110 -100 -90 -80 -70 -60 -50 -40 -30 -20 -10 0 10 20 30 40 50 60 70 80

420  
415  
410  
405  
400  
395  
390  
385  
420  
415  
410  
405  
400  
395  
390  
385

420  
415  
410  
405  
400  
395  
390  
385  
420  
415  
410  
405  
400  
395  
390  
385



SCALE: H: 1" = 20'  
V: 1" = 10'

**PAPE-DAWSON ENGINEERS**

SAN ANTONIO | AUSTIN | HOUSTON | FORT WORTH | DALLAS  
2000 NW LOOP 410 | SAN ANTONIO, TX 78213 | 210.375.9000  
TEXAS ENGINEERING FIRM #470 | TEXAS SURVEYING FIRM #10028800

**Texas Department of Transportation**  
© 2024

WB IH 30 CMV STATION

CROSS SECTIONS

DWG:	FED. RD. DIV. NO.:	STATE:	FEDERAL AID PROJECT NO.:			HIGHWAY NO.:
CHK DWG:	6	TEXAS				IH 30
DWG:	DIST.:	COUNTY:	CONT. NO.:	SECT. NO.:	JOB NO.:	SHEET NO.:
CHK DWG:	ATL	TITUS	0610	03	095	

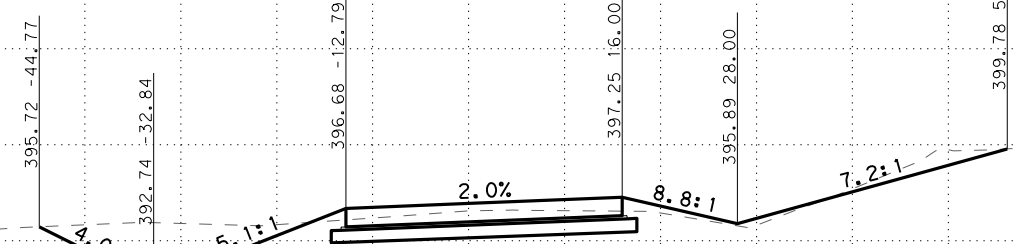
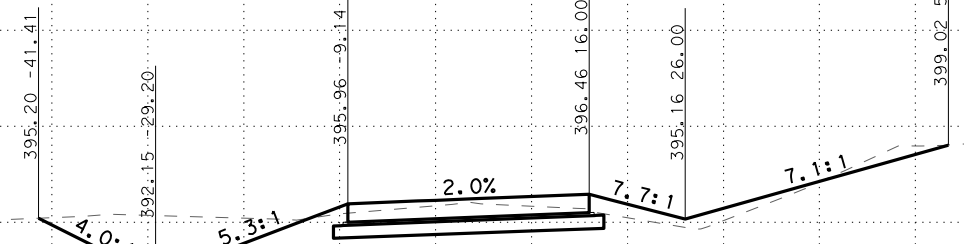
Plotted on: 2/15/2024

Design File name: ... \GeoPak\1163504\Sections.dgn

-150 -140 -130 -120 -110 -100 -90 -80 -70 -60 -50 -40 -30 -20 -10 0 10 20 30 40 50 60 70 80

415  
410  
405  
400  
395  
390  
385  
420  
415  
410  
405  
400  
395  
390  
385

415  
410  
405  
400  
395  
390  
385  
420  
415  
410  
405  
400  
395  
390  
385



SCALE: H: 1" = 20'  
V: 1" = 10'

**Pape-Dawson**  
**ENGINEERS**

SAN ANTONIO | AUSTIN | HOUSTON | FORT WORTH | DALLAS  
2000 NW LOOP 410 | SAN ANTONIO, TX 78213 | 210.375.9000  
TEXAS ENGINEERING FIRM #470 | TEXAS SURVEYING FIRM #10028800

Texas Department of Transportation  
© 2024

WB IH 30 CMV STATION

CROSS SECTIONS

DGN:	FED. NO.:	STATE:	FEDERAL AID PROJECT NO.:			HIGHWAY NO.:
CHK DGN:	6	TEXAS				IH 30
DWG:	DIST.:	COUNTY:	CONT. NO.:	SECT. NO.:	JOB NO.:	SHEET NO.:
CHK DGN:	ATL	TITUS	0610	03	095	

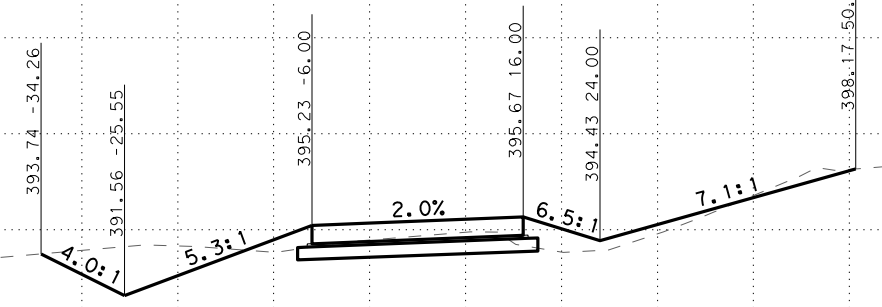
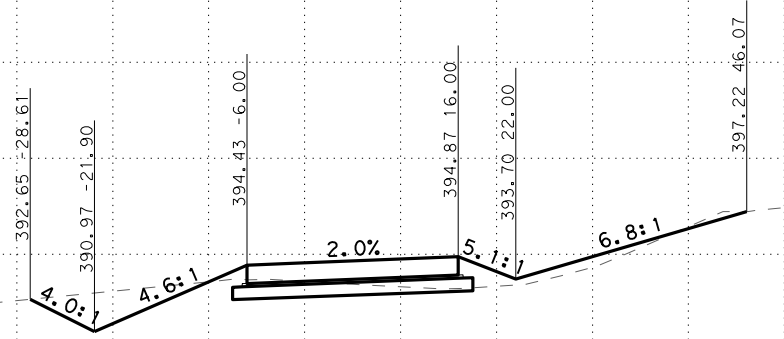
Plotted on: 2/15/2024

Design File name: ... \GeoPak\1163504\CrossSections.dgn

-150 -140 -130 -120 -110 -100 -90 -80 -70 -60 -50 -40 -30 -20 -10 0 10 20 30 40 50 60 70 80

415  
410  
405  
400  
395  
390  
385  
380  
415  
410  
405  
400  
395  
390  
385  
380

415  
410  
405  
400  
395  
390  
385  
380  
415  
410  
405  
400  
395  
390  
385  
380



SCALE: H: 1" = 20'  
V: 1" = 10'



SAN ANTONIO | AUSTIN | HOUSTON | FORT WORTH | DALLAS  
2000 NW LOOP 410 | SAN ANTONIO, TX 78213 | 210.375.9000  
TEXAS ENGINEERING FIRM #470 | TEXAS SURVEYING FIRM #10028800



© 2024  
WB IH 30 CMV STATION

### CROSS SECTIONS

CHK	FED. RD. DIV. NO.	STATE	FEDERAL AID PROJECT NO.			HIGHWAY NO.
DWG:	6	TEXAS				IH 30
CHK	DIST.	COUNTY	CONT. NO.	SECT. NO.	JOB NO.	SHEET NO.
DWG:	ATL	TITUS	0610	03	095	

Plotted on: 2/15/2024

Design File name: ... \GeoPak\1163504\CrossSections.dgn

-150 -140 -130 -120 -110 -100 -90 -80 -70 -60 -50 -40 -30 -20 -10 0 10 20 30 40 50 60 70 80

415  
410  
405  
400  
395  
390  
385  
380  
415  
410  
405  
400  
395  
390  
385  
380

415  
410  
405  
400  
395  
390  
385  
380  
415  
410  
405  
400  
395  
390  
385  
380

390.69 -51.20

4.8%

392.85 -6.00

3.7%

393.66 -16.00

11.7:1

395.62 -38.85

STA 63+50

392.42 -16.67

4.0:1

393.59 -6.00

2.8%

394.20 -16.00

4.9:1

392.97 -22.00

6.1:1

396.41 -42.87

STA 63+00

SCALE: H: 1" = 20'  
V: 1" = 10'

**Pape-Dawson**  
**ENGINEERS**

SAN ANTONIO | AUSTIN | HOUSTON | FORT WORTH | DALLAS  
2000 NW LOOP 410 | SAN ANTONIO, TX 78213 | 210.375.9000  
TEXAS ENGINEERING FIRM #470 | TEXAS SURVEYING FIRM #10028800

 **Texas Department of Transportation**  
© 2024

WB IH 30 CMV STATION

CROSS SECTIONS

CHK DGN:	FED. NO. DIV. NO.	STATE	FEDERAL AID PROJECT NO.			HIGHWAY NO.
	6	TEXAS				IH 30
CHK DGN:	DIST.	COUNTY	CONT. NO.	SECT. NO.	JOB NO.	SHEET NO.
	ATL	TITUS	0610	03	095	



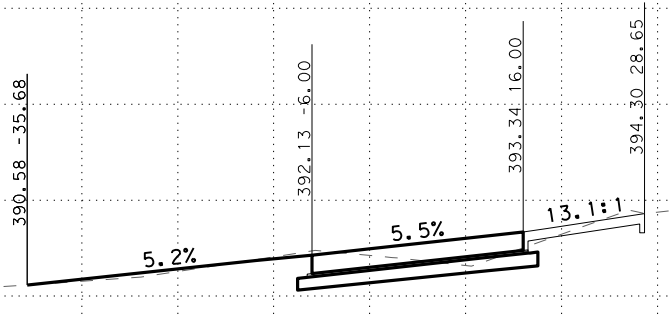
Plotted on: 2/15/2024

Design File name: ... \GeoPak\1163504\Sections.dgn

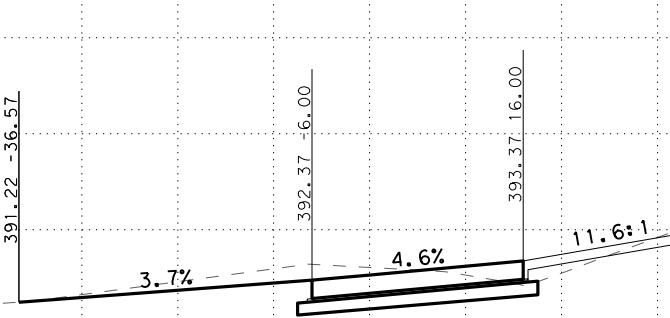
-150 -140 -130 -120 -110 -100 -90 -80 -70 -60 -50 -40 -30 -20 -10 0 10 20 30 40 50 60 70 80

415  
410  
405  
400  
395  
390  
385  
380  
415  
410  
405  
400  
395  
390  
385  
380

415  
410  
405  
400  
395  
390  
385  
380  
415  
410  
405  
400  
395  
390  
385  
380



STA 64+50



STA 64+00

SCALE: H: 1" = 20'  
V: 1" = 10'

**Pape-Dawson**  
**ENGINEERS**

SAN ANTONIO | AUSTIN | HOUSTON | FORT WORTH | DALLAS  
2000 NW LOOP 410 | SAN ANTONIO, TX 78213 | 210.375.9000  
TEXAS ENGINEERING FIRM #470 | TEXAS SURVEYING FIRM #10028800

**Texas Department of Transportation**  
© 2024

WB IH 30 CMV STATION

CROSS SECTIONS

DCN:	FED. NO.:	STATE:	FEDERAL AID PROJECT NO.:			HIGHWAY NO.:
CHK:	DIV. NO.:	TEXAS				IH 30
DWG:	DIST.:	COUNTY:	CONT. NO.:	SECT. NO.:	JOB NO.:	SHEET NO.:
CHK:	ATL	TITUS	0610	03	095	

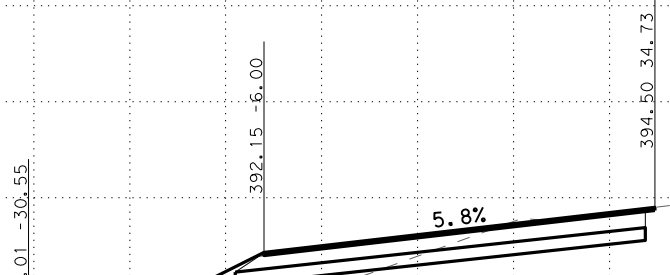
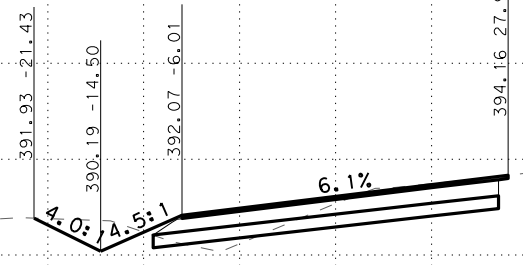
Plotted on: 2/15/2024

Design File name: ... \GeoPak\1163504\Sections.dgn

-150 -140 -130 -120 -110 -100 -90 -80 -70 -60 -50 -40 -30 -20 -10 0 10 20 30 40 50 60 70 80

415  
410  
405  
400  
395  
390  
385  
380  
415  
410  
405  
400  
395  
390  
385  
380

415  
410  
405  
400  
395  
390  
385  
380  
415  
410  
405  
400  
395  
390  
385  
380



SCALE: H: 1" = 20'  
V: 1" = 10'



SAN ANTONIO | AUSTIN | HOUSTON | FORT WORTH | DALLAS  
2000 NW LOOP 410 | SAN ANTONIO, TX 78213 | 210.375.9000  
TEXAS ENGINEERING FIRM #470 | TEXAS SURVEYING FIRM #10028800



WB IH 30 CMV STATION

### CROSS SECTIONS

CHK	FED. NO.	STATE	FEDERAL AID PROJECT NO.			HIGHWAY NO.
DWG:	6	TEXAS				IH 30
CHK	DIST.	COUNTY	CONT. NO.	SECT. NO.	JOB NO.	SHEET NO.
DWG:	ATL	TITUS	0610	03	095	

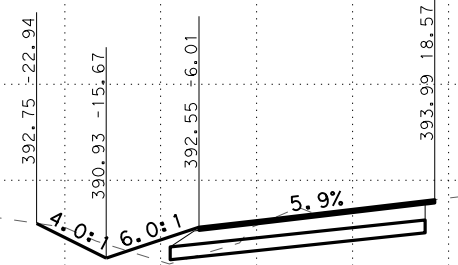
Plotted on: 2/15/2024

Design File name: ... \GeoPak\1163504\CrossSections.dgn

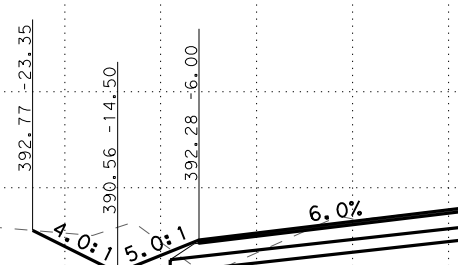
-150 -140 -130 -120 -110 -100 -90 -80 -70 -60 -50 -40 -30 -20 -10 0 10 20 30 40 50 60 70 80

415  
410  
405  
400  
395  
390  
385  
380  
415  
410  
405  
400  
395  
390  
385  
380

415  
410  
405  
400  
395  
390  
385  
380  
415  
410  
405  
400  
395  
390  
385  
380



STA 66+50



STA 66+00

SCALE: H: 1" = 20'  
V: 1" = 10'



SAN ANTONIO | AUSTIN | HOUSTON | FORT WORTH | DALLAS  
2000 NW LOOP 410 | SAN ANTONIO, TX 78213 | 210.375.9000  
TEXAS ENGINEERING FIRM #470 | TEXAS SURVEYING FIRM #10028800



WB IH 30 CMV STATION

### CROSS SECTIONS

CHK DGN:	FED. RD. DIV. NO.	STATE	FEDERAL AID PROJECT NO.			HIGHWAY NO.
	6	TEXAS				IH 30
CHK DGN:	DIST.	COUNTY	CONT. NO.	SECT. NO.	JOB NO.	SHEET NO.
	ATL	TITUS	0610	03	095	

Plotted on: 2/15/2024

Design File name: ... \GeoPak\1163504\Sections.dgn

415 -150 -140 -130 -120 -110 -100 -90 -80 -70 -60 -50 -40 -30 -20 -10 0 10 20 30 40 50 60 70 80 415

410

405

400

395

390

385

380

375

370

415

410

405

400

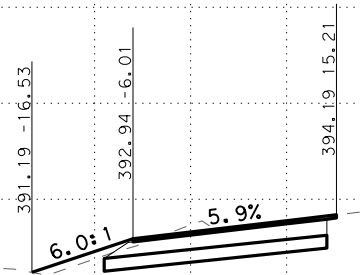
395

390

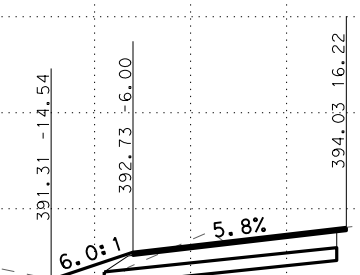
385

380

-150 -140 -130 -120 -110 -100 -90 -80 -70 -60 -50 -40 -30 -20 -10 0 10 20 30 40 50 60 70 80



STA 67+50



STA 67+00

SCALE: H: 1" = 20'  
V: 1" = 10'

**Pape-Dawson**  
**ENGINEERS**

SAN ANTONIO | AUSTIN | HOUSTON | FORT WORTH | DALLAS  
2000 NW LOOP 410 | SAN ANTONIO, TX 78213 | 210.375.9000  
TEXAS ENGINEERING FIRM #470 | TEXAS SURVEYING FIRM #10028800

**Texas Department of Transportation**  
© 2024

WB IH 30 CMV STATION

CROSS SECTIONS

CHK DGN:	FED. RD. DIV. NO.	STATE	FEDERAL AID PROJECT NO.			HIGHWAY NO.
	6	TEXAS				IH 30
CHK DGN:	DIST.	COUNTY	CONT. NO.	SECT. NO.	JOB NO.	SHEET NO.
	ATL	TITUS	0610	03	095	

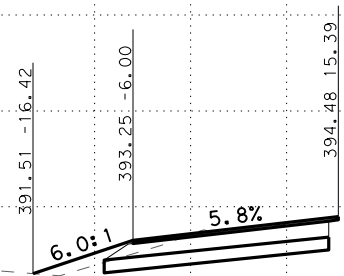
Plotted on: 2/15/2024

Design File name: ... \GeoPak\1163504\Sections.dgn

-150 -140 -130 -120 -110 -100 -90 -80 -70 -60 -50 -40 -30 -20 -10 0 10 20 30 40 50 60 70 80

415  
410  
405  
400  
395  
390  
385  
380  
375  
370

415  
410  
405  
400  
395  
390  
385  
380  
375  
370



STA 68+00

SCALE: H: 1" = 20'  
V: 1" = 10'

**Pape-Dawson  
ENGINEERS**

SAN ANTONIO | AUSTIN | HOUSTON | FORT WORTH | DALLAS  
2000 NW LOOP 410 | SAN ANTONIO, TX 78213 | 210.375.9000  
TEXAS ENGINEERING FIRM #470 | TEXAS SURVEYING FIRM #10028800

**Texas Department of Transportation**  
© 2024

WB IH 30 CMV STATION

CROSS SECTIONS

DGN:	FED. RD. DIV. NO.:	STATE:	FEDERAL AID PROJECT NO.:			HIGHWAY NO.:
CHK DGN:	6	TEXAS				IH 30
DWG:	DIST.:	COUNTY:	CONT. NO.:	SECT. NO.:	JOB NO.:	SHEET NO.:
CHK DWG:	ATL	TITUS	0610	03	095	

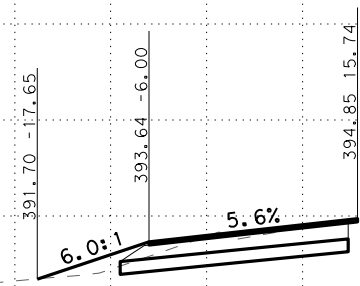
Plotted on: 2/15/2024

Design File name: ... \GeoPak\1163504\Sections.dgn

-150 -140 -130 -120 -110 -100 -90 -80 -70 -60 -50 -40 -30 -20 -10 0 10 20 30 40 50 60 70 80

415  
410  
405  
400  
395  
390  
385  
380  
375  
370  
365

415  
410  
405  
400  
395  
390  
385  
380  
375  
370  
365



STA 68+50

SCALE: H: 1" = 20'  
V: 1" = 10'



SAN ANTONIO | AUSTIN | HOUSTON | FORT WORTH | DALLAS  
2000 NW LOOP 410 | SAN ANTONIO, TX 78213 | 210.375.9000  
TEXAS ENGINEERING FIRM #470 | TEXAS SURVEYING FIRM #10028800



WB IH 30 CMV STATION

CROSS SECTIONS

CHK DGN:	FED. NO. DIV. NO.	STATE	FEDERAL AID PROJECT NO.			HIGHWAY NO.
	6	TEXAS				IH 30
CHK DGN:	DIST.	COUNTY	CONT. NO.	SECT. NO.	JOB NO.	SHEET NO.
	ATL	TITUS	0610	03	095	

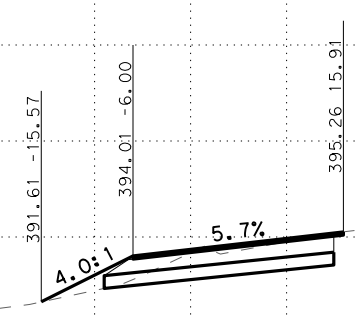
Plotted on: 2/15/2024

Design File name: ... \GeoPak\1163504\Sections.dgn

-150 -140 -130 -120 -110 -100 -90 -80 -70 -60 -50 -40 -30 -20 -10 0 10 20 30 40 50 60 70 80

415  
410  
405  
400  
395  
390  
385  
380  
375  
370  
365

415  
410  
405  
400  
395  
390  
385  
380  
375  
370  
365



STA 69+00

SCALE: H: 1" = 20'  
V: 1" = 10'

**Pape-Dawson**  
**ENGINEERS**

SAN ANTONIO | AUSTIN | HOUSTON | FORT WORTH | DALLAS  
2000 NW LOOP 410 | SAN ANTONIO, TX 78213 | 210.375.9000  
TEXAS ENGINEERING FIRM #470 | TEXAS SURVEYING FIRM #10028800

Texas Department of Transportation  
© 2024

WB IH 30 CMV STATION

CROSS SECTIONS

CHK DGN:	FED. RD. DIV. NO.	STATE	FEDERAL AID PROJECT NO.			HIGHWAY NO.
	6	TEXAS				IH 30
CHK DGN:	DIST.	COUNTY	CONT. NO.	SECT. NO.	JOB NO.	SHEET NO.
	ATL	TITUS	0610	03	095	

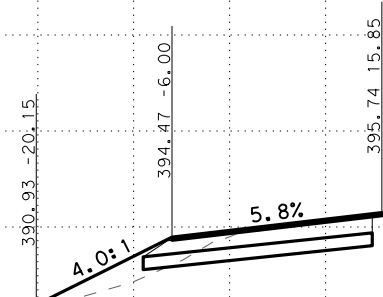
Plotted on: 2/15/2024

Design File name: ... \GeoPak\1163504\Sections.dgn

-150 -140 -130 -120 -110 -100 -90 -80 -70 -60 -50 -40 -30 -20 -10 0 10 20 30 40 50 60 70 80

415  
410  
405  
400  
395  
390  
385  
380  
375  
370  
365

415  
410  
405  
400  
395  
390  
385  
380  
375  
370  
365



STA 69+50

SCALE: H: 1" = 20'  
V: 1" = 10'



SAN ANTONIO | AUSTIN | HOUSTON | FORT WORTH | DALLAS  
2000 NW LOOP 410 | SAN ANTONIO, TX 78213 | 210.375.9000  
TEXAS ENGINEERING FIRM #470 | TEXAS SURVEYING FIRM #10028800



WB IH 30 CMV STATION

CROSS SECTIONS

DGN:	FED. NO.	STATE	FEDERAL AID PROJECT NO.			HIGHWAY NO.
CHK	DIV. NO.	TEXAS				IH 30
DWG:	DIST.	COUNTY	CONT. NO.	SECT. NO.	JOB NO.	SHEET NO.
CHK	ATL	TITUS	0610	03	095	



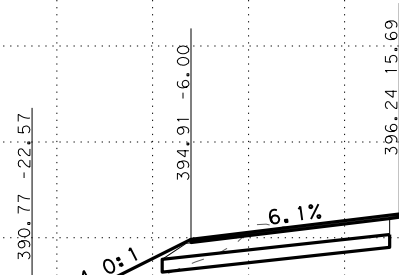
Plotted on: 2/15/2024

Design File name: ... \GeoPak\1163504\Sections.dgn

-150 -140 -130 -120 -110 -100 -90 -80 -70 -60 -50 -40 -30 -20 -10 0 10 20 30 40 50 60 70 80

415  
410  
405  
400  
395  
390  
385  
380  
375  
370

415  
410  
405  
400  
395  
390  
385  
380  
375  
370



STA 70+00

SCALE: H: 1" = 20'  
V: 1" = 10'

**Pape-Dawson  
ENGINEERS**

SAN ANTONIO | AUSTIN | HOUSTON | FORT WORTH | DALLAS  
2000 NW LOOP 410 | SAN ANTONIO, TX 78213 | 210.375.9000  
TEXAS ENGINEERING FIRM #470 | TEXAS SURVEYING FIRM #10028800

**Texas Department of Transportation**  
© 2024

WB IH 30 CMV STATION

CROSS SECTIONS

CHK DGN:	FED. RD. DIV. NO.	STATE	FEDERAL AID PROJECT NO.			HIGHWAY NO.
	6	TEXAS				IH 30
CHK DGN:	DIST.	COUNTY	CONT. NO.	SECT. NO.	JOB NO.	SHEET NO.
	ATL	TITUS	0610	03	095	

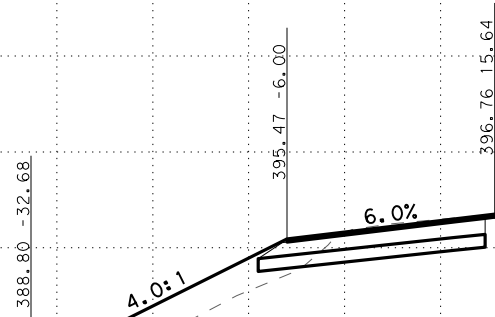
Plotted on: 2/15/2024

Design File name: ... \GeoPak\1163504\Sections.dgn

-150 -140 -130 -120 -110 -100 -90 -80 -70 -60 -50 -40 -30 -20 -10 0 10 20 30 40 50 60 70 80

415  
410  
405  
400  
395  
390  
385  
380  
375  
370

415  
410  
405  
400  
395  
390  
385  
380  
375  
370



STA 70+50

SCALE: H: 1" = 20'  
V: 1" = 10'

**Pape-Dawson**  
**ENGINEERS**

SAN ANTONIO | AUSTIN | HOUSTON | FORT WORTH | DALLAS  
2000 NW LOOP 410 | SAN ANTONIO, TX 78213 | 210.375.9000  
TEXAS ENGINEERING FIRM #470 | TEXAS SURVEYING FIRM #10028800

**Texas Department of Transportation**  
© 2024

WB IH 30 CMV STATION

CROSS SECTIONS

DGN:	FED. NO.:	STATE:	FEDERAL AID PROJECT NO.:			HIGHWAY NO.:
CHK:	DIV. NO.:	TEXAS				IH 30
DWG:	DIST.:	COUNTY:	CONT. NO.:	SECT. NO.:	JOB NO.:	SHEET NO.:
CHK:	ATL	TITUS	0610	03	095	

Plotted on: 2/15/2024

Design File name: ... \GeoPak\1163504\Sections.dgn

-150 -140 -130 -120 -110 -100 -90 -80 -70 -60 -50 -40 -30 -20 -10 0 10 20 30 40 50 60 70 80

415  
410  
405  
400  
395  
390  
385  
380  
375  
370

415  
410  
405  
400  
395  
390  
385  
380  
375  
370

383.04 -57.67

4.0:1

395.95 -6.00

5.8%

397.21 -15.66

STA 71+00

SCALE: H: 1" = 20'  
V: 1" = 10'

**Pape-Dawson**  
**ENGINEERS**

SAN ANTONIO | AUSTIN | HOUSTON | FORT WORTH | DALLAS  
2000 NW LOOP 410 | SAN ANTONIO, TX 78213 | 210.375.9000  
TEXAS ENGINEERING FIRM #470 | TEXAS SURVEYING FIRM #10028800

**Texas Department of Transportation**  
© 2024

WB IH 30 CMV STATION

CROSS SECTIONS

DGN:	FED. NO.	STATE	FEDERAL AID PROJECT NO.			HIGHWAY NO.
CHK	DIV. NO.	TEXAS				IH 30
DWG:	DIST.	COUNTY	CONT. NO.	SECT. NO.	JOB NO.	SHEET NO.
CHK	ATL	TITUS	0610	03	095	

Plotted on: 2/15/2024

Design File name: ... \GeoPak\1163504\Sections.dgn

-150 -140 -130 -120 -110 -100 -90 -80 -70 -60 -50 -40 -30 -20 -10 0 10 20 30 40 50 60 70 80

415  
410  
405  
400  
395  
390  
385  
380  
375  
370

415  
410  
405  
400  
395  
390  
385  
380  
375  
370

380.27 -70.43

4.0:1

396.38 -6.00

5.9%

397.66 15.54

STA 71+50

SCALE: H: 1" = 20'  
V: 1" = 10'



SAN ANTONIO | AUSTIN | HOUSTON | FORT WORTH | DALLAS  
2000 NW LOOP 410 | SAN ANTONIO, TX 78213 | 210.375.9000  
TEXAS ENGINEERING FIRM #470 | TEXAS SURVEYING FIRM #10028800



WB IH 30 CMV STATION

CROSS SECTIONS

CHK DGN:	FED. NO. DIV. NO.	STATE	FEDERAL AID PROJECT NO.			HIGHWAY NO.
	6	TEXAS				IH 30
CHK DGN:	DIST.	COUNTY	CONT. NO.	SECT. NO.	JOB NO.	SHEET NO.
	ATL	TITUS	0610	03	095	

Plotted on: 2/15/2024

Design File name: ... \GeoPak\1163504\CrossSections.dgn

-150 -140 -130 -120 -110 -100 -90 -80 -70 -60 -50 -40 -30 -20 -10 0 10 20 30 40 50 60 70 80

415  
410  
405  
400  
395  
390  
385  
380  
375  
370

415  
410  
405  
400  
395  
390  
385  
380  
375  
370

379.46 -76.41

4.0:1

397.07 -6.00

6.1%

398.24 -13.14

STA 72+00

SCALE: H: 1" = 20'  
V: 1" = 10'

**Pape-Dawson  
ENGINEERS**

SAN ANTONIO | AUSTIN | HOUSTON | FORT WORTH | DALLAS  
2000 NW LOOP 410 | SAN ANTONIO, TX 78213 | 210.375.9000  
TEXAS ENGINEERING FIRM #470 | TEXAS SURVEYING FIRM #10028800

**Texas Department of Transportation**  
© 2024

WB IH 30 CMV STATION

CROSS SECTIONS

CHK DGN:	FED. NO. DIV. NO.	STATE	FEDERAL AID PROJECT NO.			HIGHWAY NO.
	6	TEXAS				IH 30
CHK DGN:	DIST.	COUNTY	CONT. NO.	SECT. NO.	JOB NO.	SHEET NO.
	ATL	TITUS	0610	03	095	

Plotted on: 2/15/2024

Design File name: ... \GeoPak\1163504\Sections.dgn

-150 -140 -130 -120 -110 -100 -90 -80 -70 -60 -50 -40 -30 -20 -10 0 10 20 30 40 50 60 70 80

420  
415  
410  
405  
400  
395  
390  
385  
380  
375  
370  
365

420  
415  
410  
405  
400  
395  
390  
385  
380  
375  
370  
365

378.55 -83.34

4.0:1

397.88 -6.00

5.6%

398.80 -10.60

STA 72+50

SCALE: H: 1" = 20'  
V: 1" = 10'

**Pape-Dawson  
ENGINEERS**

SAN ANTONIO | AUSTIN | HOUSTON | FORT WORTH | DALLAS  
2000 NW LOOP 410 | SAN ANTONIO, TX 78213 | 210.375.9000  
TEXAS ENGINEERING FIRM #470 | TEXAS SURVEYING FIRM #10028800

**Texas Department of Transportation**  
© 2024

WB IH 30 CMV STATION

CROSS SECTIONS

DGN:	FED. NO.	STATE	FEDERAL AID PROJECT NO.			HIGHWAY NO.
CHK	DIV. NO.	TEXAS				IH 30
DWG:	DIST.	COUNTY	CONT. NO.	SECT. NO.	JOB NO.	SHEET NO.
CHK	ATL	TITUS	0610	03	095	

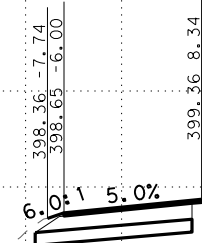
Plotted on: 2/15/2024

Design File name: ... \GeoPak\1163504\Sections.dgn

-150 -140 -130 -120 -110 -100 -90 -80 -70 -60 -50 -40 -30 -20 -10 0 10 20 30 40 50 60 70 80

420  
415  
410  
405  
400  
395  
390  
385  
380  
375  
370  
365

420  
415  
410  
405  
400  
395  
390  
385  
380  
375  
370  
365



STA 73+00

SCALE: H: 1" = 20'  
V: 1" = 10'

**Pape-Dawson  
ENGINEERS**

SAN ANTONIO | AUSTIN | HOUSTON | FORT WORTH | DALLAS  
2000 NW LOOP 410 | SAN ANTONIO, TX 78213 | 210.375.9000  
TEXAS ENGINEERING FIRM #470 | TEXAS SURVEYING FIRM #10028800

**Texas Department of Transportation**  
© 2024

WB IH 30 CMV STATION

CROSS SECTIONS

DGN:	FED. NO. DIV. NO.	STATE	FEDERAL AID PROJECT NO.			HIGHWAY NO.
CHK DGN:	6	TEXAS				IH 30
DWG:	DIST.	COUNTY	CONT. NO.	SECT. NO.	JOB NO.	SHEET NO.
CHK DGN:	ATL	TITUS	0610	03	095	

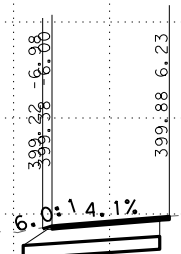
Plotted on: 2/15/2024

Design File name: ... \GeoPak\1163504\Sections.dgn

-150 -140 -130 -120 -110 -100 -90 -80 -70 -60 -50 -40 -30 -20 -10 0 10 20 30 40 50 60 70 80

420  
415  
410  
405  
400  
395  
390  
385  
380  
375  
370  
365  
360

420  
415  
410  
405  
400  
395  
390  
385  
380  
375  
370  
365  
360



STA 73+50

SCALE: H: 1" = 20'  
V: 1" = 10'



SAN ANTONIO | AUSTIN | HOUSTON | FORT WORTH | DALLAS  
2000 NW LOOP 410 | SAN ANTONIO, TX 78213 | 210.375.9000  
TEXAS ENGINEERING FIRM #470 | TEXAS SURVEYING FIRM #10028800



WB IH 30 CMV STATION

CROSS SECTIONS

DGN:	FED. NO.	STATE	FEDERAL AID PROJECT NO.			HIGHWAY NO.
CHK	DIV. NO.	TEXAS				IH 30
DWG:	DIST.	COUNTY	CONT. NO.	SECT. NO.	JOB NO.	SHEET NO.
CHK	ATL	TITUS	0610	03	095	



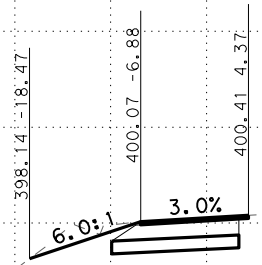
Plotted on: 2/15/2024

Design File name: ... \GeoPak\1163504\Sections.dgn

-150 -140 -130 -120 -110 -100 -90 -80 -70 -60 -50 -40 -30 -20 -10 0 10 20 30 40 50 60 70 80

420  
415  
410  
405  
400  
395  
390  
385  
380  
375  
370  
365  
360  
355  
350

420  
415  
410  
405  
400  
395  
390  
385  
380  
375  
370  
365  
360  
355  
350



STA 74+00

SCALE: H: 1" = 20'  
V: 1" = 10'

**Pape-Dawson**  
**ENGINEERS**

SAN ANTONIO | AUSTIN | HOUSTON | FORT WORTH | DALLAS  
2000 NW LOOP 410 | SAN ANTONIO, TX 78213 | 210.375.9000  
TEXAS ENGINEERING FIRM #470 | TEXAS SURVEYING FIRM #10028800

Texas Department of Transportation  
© 2024

WB IH 30 CMV STATION

CROSS SECTIONS

CHK DGN:	FED. RD. DIV. NO.	STATE	FEDERAL AID PROJECT NO.			HIGHWAY NO.
	6	TEXAS				IH 30
CHK DGN:	DIST.	COUNTY	CONT. NO.	SECT. NO.	JOB NO.	SHEET NO.
	ATL	TITUS	0610	03	095	

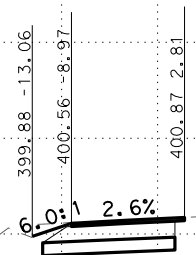
Plotted on: 2/15/2024

Design File name: ... \GeoPak\1163504\Sections.dgn

-150 -140 -130 -120 -110 -100 -90 -80 -70 -60 -50 -40 -30 -20 -10 0 10 20 30 40 50 60 70 80

420  
415  
410  
405  
400  
395  
390  
385  
380  
375  
370  
365  
360  
355  
350

420  
415  
410  
405  
400  
395  
390  
385  
380  
375  
370  
365  
360  
355  
350



STA 74+50

SCALE: H: 1" = 20'  
V: 1" = 10'



SAN ANTONIO | AUSTIN | HOUSTON | FORT WORTH | DALLAS  
2000 NW LOOP 410 | SAN ANTONIO, TX 78213 | 210.375.9000  
TEXAS ENGINEERING FIRM #470 | TEXAS SURVEYING FIRM #10028800



WB IH 30 CMV STATION

CROSS SECTIONS

DWG:	FED. NO.	STATE	FEDERAL AID PROJECT NO.			HIGHWAY NO.
CHK:	DIV. NO.	TEXAS				IH 30
DWG:	DIST.	COUNTY	CONT. NO.	SECT. NO.	JOB NO.	SHEET NO.
CHK:	ATL	TITUS	0610	03	095	